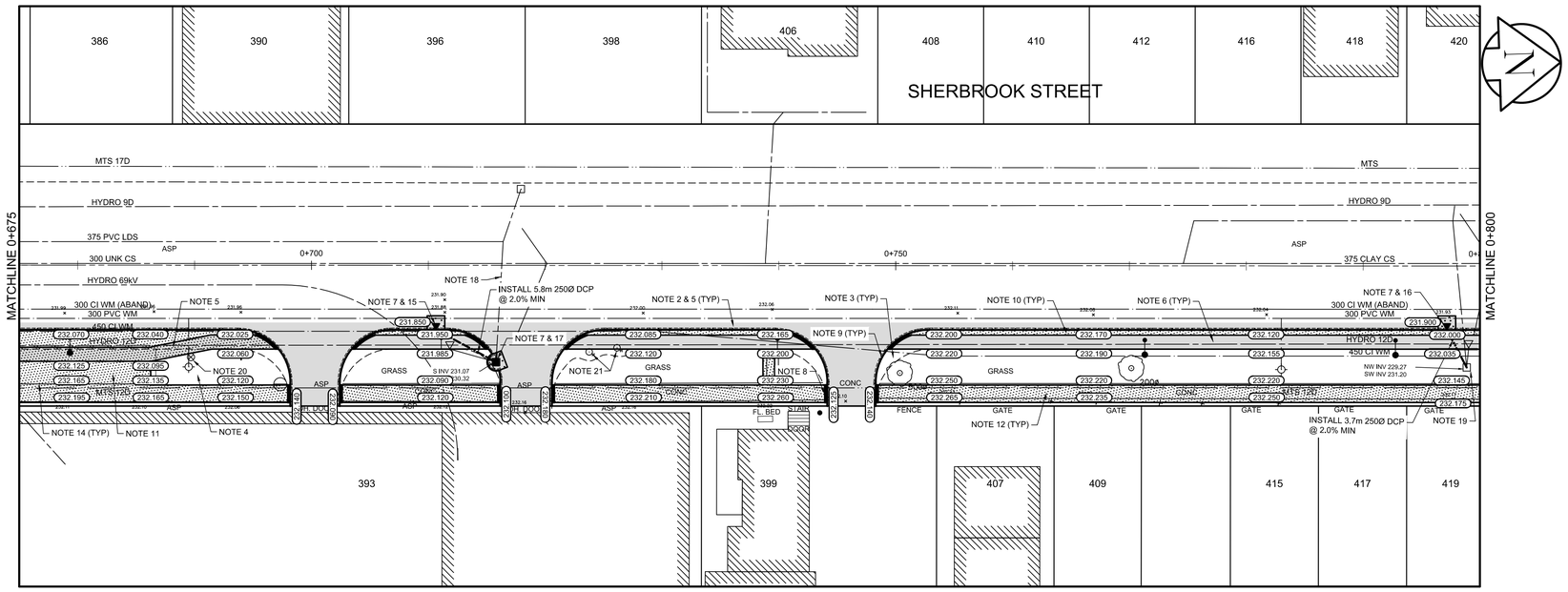

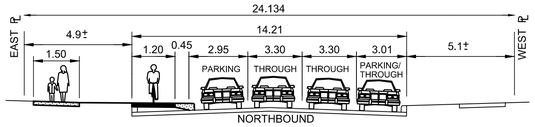

CROSS-SECTION STATION 0+760

NTS

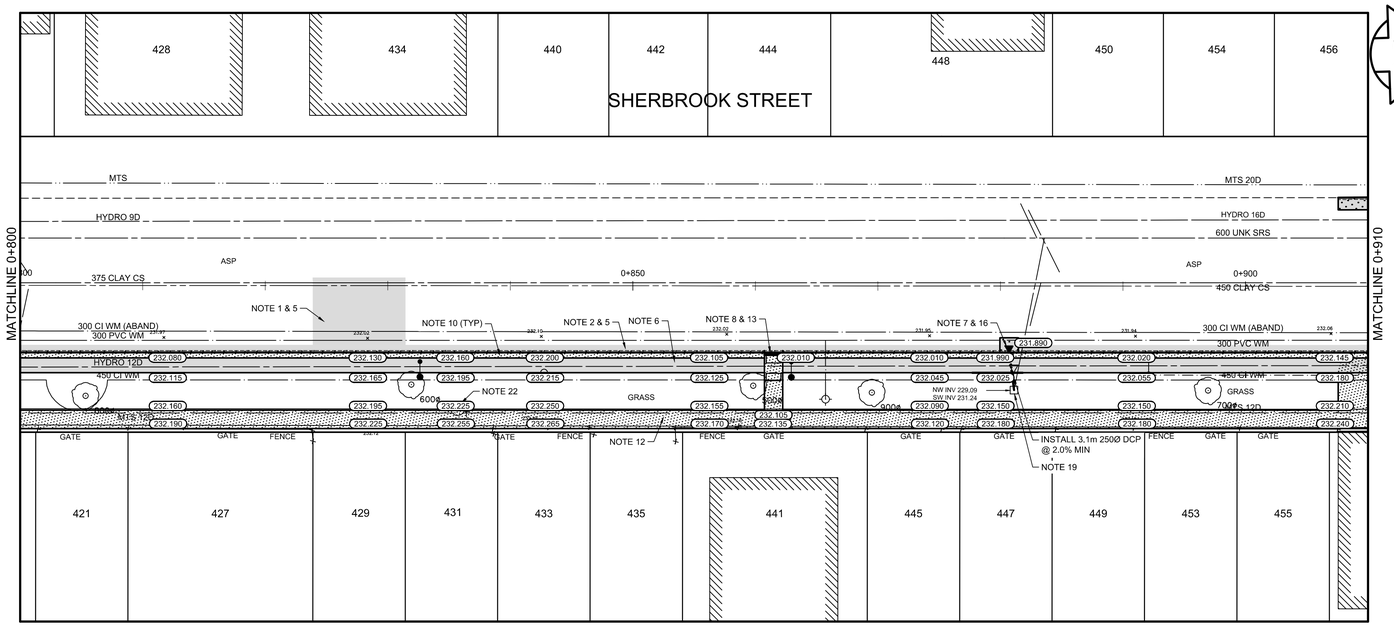

REFERENCE NOTES:

A. PROPERTY LINES OBTAINED FROM CITY OF WINNIPEG L.B.I.S., AND NO SCALE FACTOR WAS APPLIED
B. REFER TO AECOM FIELD BOOK NO. 5181

CONSTRUCTION NOTES:

1. PLANE EXISTING ASPHALT PAVEMENT
2. REMOVE EXISTING ASPHALT PAVEMENT
3. REMOVE EXISTING CONCRETE PAVEMENT
4. REMOVE EXISTING SIDEWALK
5. PLACE NEW ASPHALT PAVEMENT OVERLAY TYPE MS1 (50mm AVG. THICKNESS)
6. CONSTRUCT NEW ASPHALT PAVEMENT BIKE LANE (75mm THICKNESS)
7. CONSTRUCT NEW 200mm REINFORCED CONCRETE PAVEMENT c/w TYPE MS1 ASPHALT PAVEMENT OVERLAY (50mm AVG. THICKNESS)
8. CONSTRUCT NEW CURB RAMP (10-12mm REVEAL HT.)
9. CONSTRUCT NEW MODIFIED BARRIER CURB (100mm REVEAL HT.)
10. CONSTRUCT NEW MONOLITHIC SPLASH STRIP (600mm WIDTH, 100mm REVEAL HT.)
11. CONSTRUCT NEW MONOLITHIC CURB AND 100mm CONCRETE SIDEWALK w/ BLOCKOUTS (100mm REVEAL HT.)
12. RENEW EXISTING CONCRETE SIDEWALK
13. INSTALL NEW DETECTABLE WARNING SURFACE TILE
14. INSTALL NEW PAVING STONE BAND (210mm x 210mm CHARCOAL HOLLAND PAVER)
15. INSTALL NEW CATCH PIT (SD-023), CONNECT TO NEW CATCH BASIN AND ABANDON EXISTING DRAINAGE INLET
16. INSTALL NEW CATCH PIT (SD-023), CONNECT TO EXISTING CATCH BASIN AND ABANDON EXISTING DRAINAGE INLET
17. INSTALL NEW CATCH BASIN (SD-025) WITH SOLID COVER AND CONNECT TO EXISTING LEAD
18. TELEVISE EXISTING CATCH BASIN LEAD TO MAIN
19. ADJUST EXISTING CATCHBASIN / MANHOLE FRAME AND COVER
20. ADJUST EXISTING WATER VALVE
21. EXISTING MANITOBA HYDRO MANHOLE TO BE ADJUSTED BY OTHERS
22. EXISTING BELL MTS RISER RING TO BE SUPPLIED BY OTHERS

ENGINEERS GEOSCIENTISTS MANITOBA
Certificate of Authorization
AECOM Canada ULC
No. 4671 Date: August 28, 2025

METRIC
WHOLE NUMBERS INDICATE MILLIMETRES
DECIMALIZED NUMBERS INDICATE METRES

EXISTING	LEGEND - PLAN	PROPOSED	EXISTING	LEGEND - PLAN	PROPOSED	EXISTING	LEGEND - PROFILE	PROPOSED
150 mm W.M.	WATERMAIN	150 mm W.M.		HYDRO			℄ PROFILE	
	HYDRANT			M.T.S.			N/W GUTTER	
	VALVE			CONCRETE			S/E GUTTER	
300mm L.D.S.	LAND DRAINAGE SEWER	300mm L.D.S.		ASPHALT			N/W PROPERTY LINE	
250mm W.W.S.	WASTEWATER SEWER	250mm W.W.S.		PROPERTY LINE			S/E PROPERTY LINE	
	MANHOLE			SURVEY BAR				
	CATCH BASIN		235.750	ELEVATION	35.750			
	CATCH PIT		500Ø	TREE				
	TRAFFIC SIGNAL POLE			SIDEWALK RAMP				
	STREET LIGHT			CONCRETE SIDEWALK				
	GAS			FENCE				

LOCATION APPROVED
UNDERGROUND STRUCTURES

SUPV, U/G STRUCTURES COMMITTEE — DATE

NOTE:
LOCATION OF UNDERGROUND STRUCTURES AS SHOWN ARE BASED ON THE BEST INFORMATION AVAILABLE, BUT NO GUARANTEE IS GIVEN THAT ALL EXISTING UTILITIES ARE SHOWN OR THAT THE GIVEN LOCATIONS ARE EXACT. CONFIRMATION OF EXISTENCE AND EXACT LOCATION OF ALL SERVICES MUST BE OBTAINED FROM THE INDIVIDUAL UTILITIES BEFORE PROCEEDING WITH CONSTRUCTION.

B.M. ELEV. S.W. Cor. Ellice Ave. & Furby St., Tblt. in N. Conc. foundation S.W.No. 570 Ellice Ave., 4 m W. of most Ely. wall of Bldg. & 0.1 m below brick.

ELEVATION: 232.536 m

NO.	REVISIONS	DATE	BY
0	ISSUED FOR TENDER	08/28/2025	RC
A	ISSUED FOR REVIEW	08/14/2025	BC

AECOM

DESIGNED BY	ISW	CHECKED BY	BC
DRAWN BY	ISW	APPROVED BY	RC
HOR. SCALE:	1:250	RELEASED FOR CONSTRUCTION BY:	
VERTICAL:	N/A		
DATE	08/14/2025	DATE	

ENGINEER'S SEAL
PROVINCE OF MANITOBA
R. T. CUNNINGHAM
Member
24711
2025-08-28
REGISTERED PROFESSIONAL ENGINEER

CONSULTANT DRAWING NO.
CT-11

Winnipeg
THE CITY OF WINNIPEG
PUBLIC WORKS DEPARTMENT
ENGINEERING DIVISION

SHERBROOK STREET - BROADWAY TO CUMBERLAND AVENUE

CITY DRAWING NUMBER

SHEET 11 OF 15

BIKE LANE IMPROVEMENTS
STATION 0+675 TO STATION 0+910