




LOCATION APPROVED	
UNDERGROUND STRUCTURES	
SUPR. U/G STRUCTURES	DATE
COMMITTEE	
NOTE:	
LOCATION OF UNDERGROUND STRUCTURES AS SHOWN ARE BASED ON THE BEST INFORMATION AVAILABLE BUT NO GUARANTEE IS GIVEN THAT ALL EXISTING UTILITIES ARE SHOWN OR THAT THE GIVEN LOCATIONS ARE EXACT. CONFIRMATION OF EXISTENCE AND EXACT LOCATION OF ALL SERVICES MUST BE OBTAINED FROM THE INDIVIDUAL UTILITIES BEFORE PROCEEDING WITH CONSTRUCTION.	

BM 88-012 ELEV 233.291 m	W. side Pembina Hwy., Tbt. in S. Conc. foundation of No. 3525/3527 Pembina Hwy., 1.0 m W. & 0.3 m below brick from S.E. Cor. of Bldg. (Post Office)		
0	ISSUED FOR TENDER	25/03/18	MEE
No.	REVISIONS	YY/MM/DD	BY

 Stantec 500 - 311 Portage Avenue, Winnipeg M8 Canada R3B 2B9 Tel. 204.489.5900 Fax. 204.453.9012 www.stantec.com			
DESIGNED BY	MEE	CHECKED BY	JGK
DRAWN BY	DML	APPROVED BY	RPB
HOR SCALE	1:100	RELEASED FOR CONSTRUCTION	
VERT SCALE	1:50		
DATE	March 14, 2025	DATE	

PROFESSIONAL'S SEAL	
	
CONSULTANT FILE NAME	
08660c-300.dwg	

 THE CITY OF WINNIPEG PUBLIC WORKS DEPARTMENT ENGINEERING DIVISION	
2025 REGIONAL STREET RENEWALS SOUTHBOUND PEMBINA HIGHWAY RECONSTRUCTION AND RESURFACING LA SALLE RIVER TO PERREAU AV	
SECTIONS A, B & C	
CITY DRAWING NUMBER P-3589-20	SHEET OF 20 24
20	

METRIC
WHOLE NUMBERS INDICATE MILLIMETRES
DECIMALIZED NUMBERS INDICATE METRES

**ENGINEERS
GEOSCIENTISTS
MANITOBA**
Certificate of Authorization
Stantec Consulting Ltd.
No. 1301

TENDER No. 45-2025