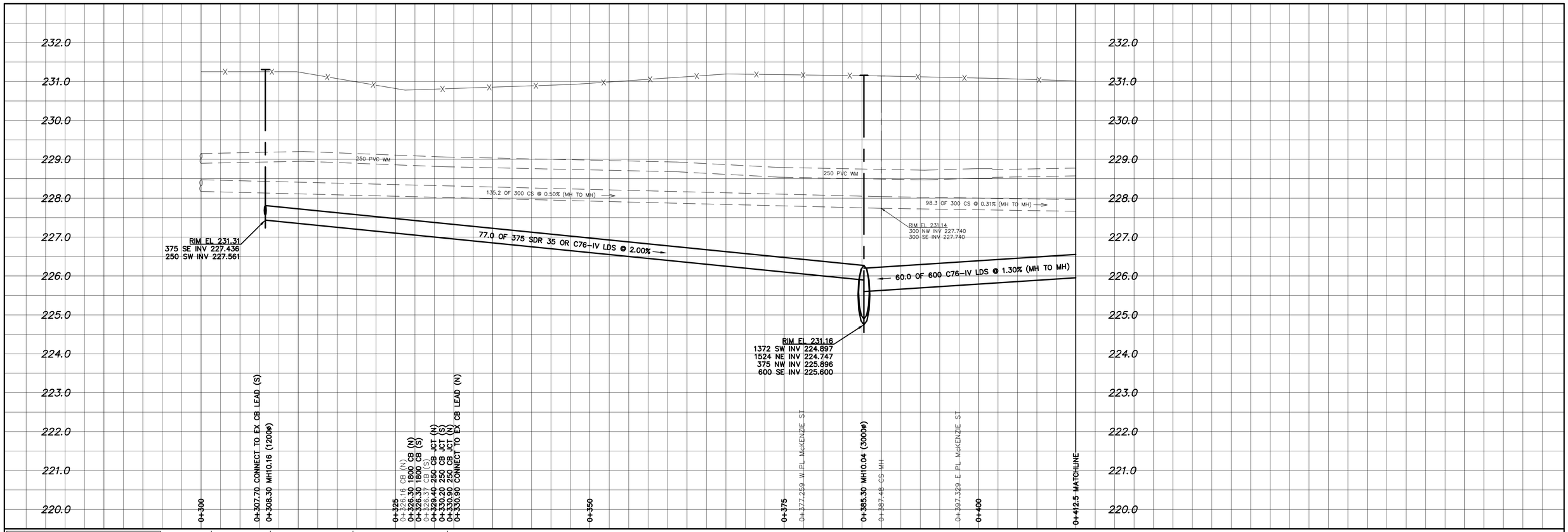


NOTE: CHAINAGES SHOWN ARE ALONG S. PL OF HARTFORD AVENUE STA. 1+000.000 = E PL POWERS STREET

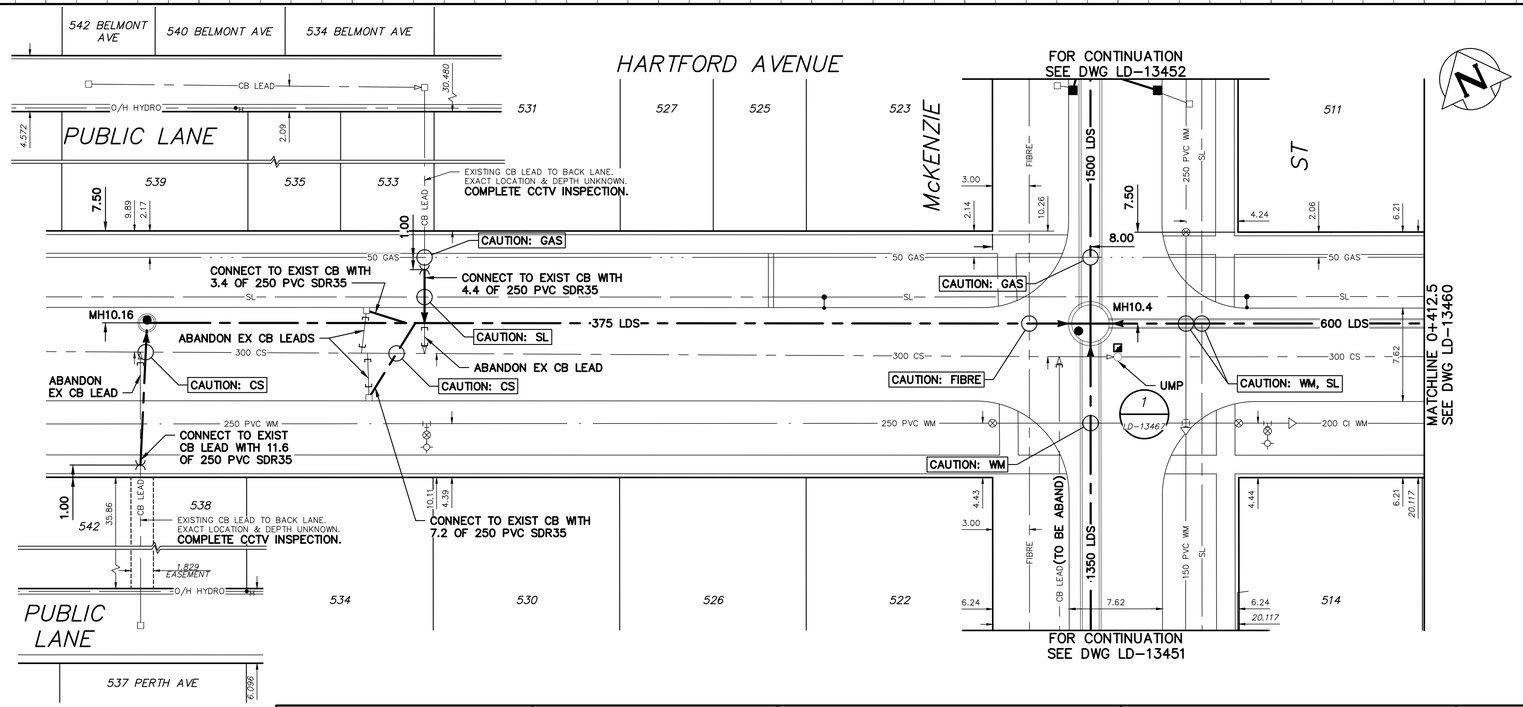


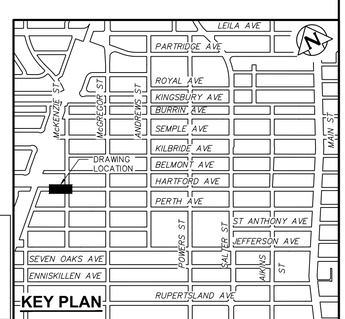


**FOR INDEX SEE LD-13448**

ENGINEERS GEOSCIENTISTS MANITOBA
Certificate of Authorization
AECOM Canada ULC
No. 4671

METRIC
WHOLE NUMBERS INDICATE MILLIMETRES
DECIMALIZED NUMBERS INDICATE METRES

0.0 5.0 10.0 15.0 20.0 25.0

## WARNING

IF POWER EQUIPMENT OR EXPLOSIVES ARE TO BE USED FOR EXCAVATION ON THIS PROJECT THE CONTRACTOR MUST:

1) NOTIFY THE GAS COMPANY OF THE PROPOSED LOCATION OF EXCAVATION.

2) TAKE PRECAUTION TO AVOID DAMAGE TO GAS COMPANY INSTALLATIONS.

SEE PROVINCIAL REGULATION 210/72 FOR DETAILS

## LOCATION APPROVED
UNDERGROUND STRUCTURES

SUPV. U/G STRUCTURES COMMITTEE — DATE

NOTE:

LOCATION OF UNDERGROUND STRUCTURES AS SHOWN ARE BASED ON THE BEST INFORMATION AVAILABLE BUT NO GUARANTEE IS GIVEN THAT ALL EXISTING UTILITIES ARE SHOWN OR THAT THE GIVEN LOCATIONS ARE EXACT. CONFIRMATION OF EXISTENCE AND EXACT LOCATION OF ALL SERVICES MUST BE OBTAINED FROM THE INDIVIDUAL UTILITIES BEFORE PROCEEDING WITH CONSTRUCTION.

B.M.
ELEV.

CONSTRUCTION COMPLETION DATE: YYYY MM DD

| NO. | REVISIONS | DATE | BY |
|---|---|---|---|
| 0 | ISSUED FOR TENDER | 25/05/12 | ADL |

AECOM

| | | | |
|---|---|---|---|
| DESIGNED BY | MJK | CHECKED BY | MGM |
| DRAWN BY | ADL | APPROVED BY | KWF |
| SCALE: HORIZONTAL | 1:250 | RELEASED FOR CONSTRUCTION | S Cournoyer |
| VERTICAL | 1:50 | | |
| DATE | 2025 05 13 | DATE | 25 05 12 |

PLOT DATE: 2025 05 13

ENGINEER'S SEAL
PROVINCE OF MANITOBA — J.A. THOMPSON — Member 30632 — REGISTERED PROFESSIONAL ENGINEER
2025-05-15

CONSULTANT DRAWING NUMBER
C-1011

Tender No: 410-2025
CONTRACT NUMBER: 10

Winnipeg

# THE CITY OF WINNIPEG
WATER AND WASTE DEPARTMENT
ENGINEERING DIVISION

JEFFERSON EAST COMBINED SEWER RELIEF
CONTRACT 10

## HARTFORD AVENUE
40.0m EAST OF PARR STREET
TO 165.0m WEST OF McGREGOR STREET

SHEET 13 OF 21

CITY DRAWING NUMBER
LD-13459

FILE PATH: C:\Users\leippia\AppData\Local\Temp\AcPublish_2188\
FILE NAME: 60680190-SHT-30-Con10-C-1011_C-1012.dwg