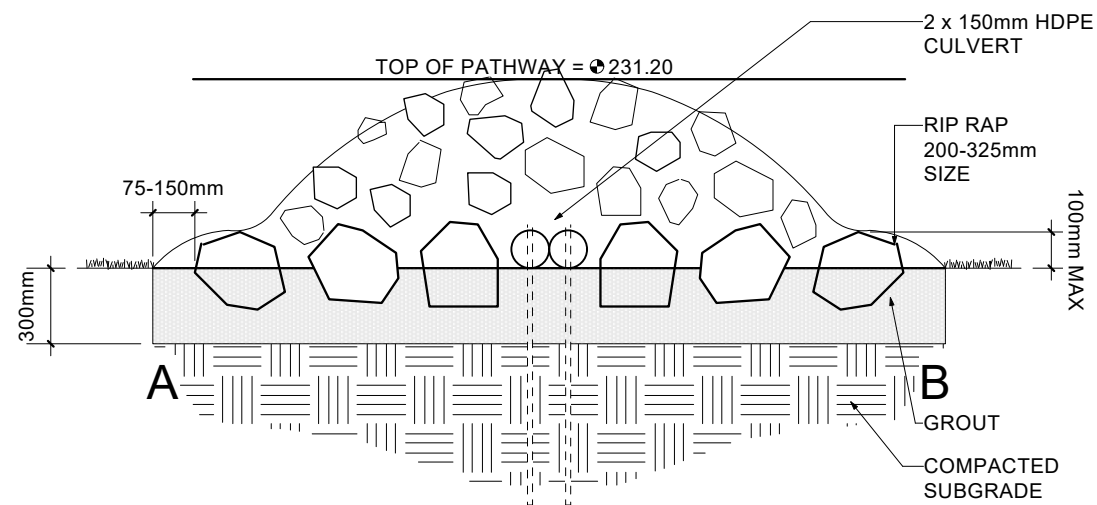


CULVERT PLAN

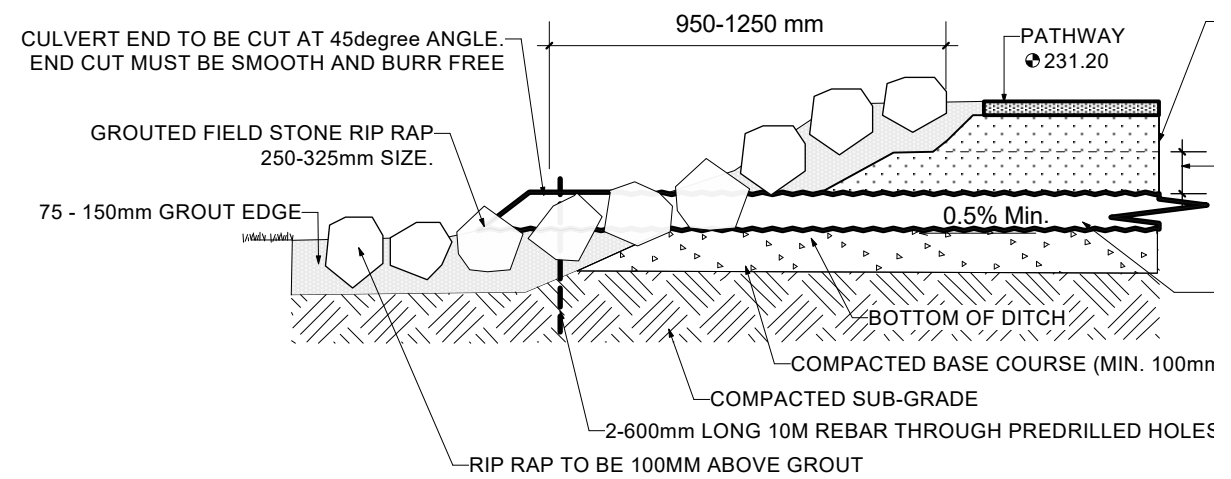


CROSS SECTION

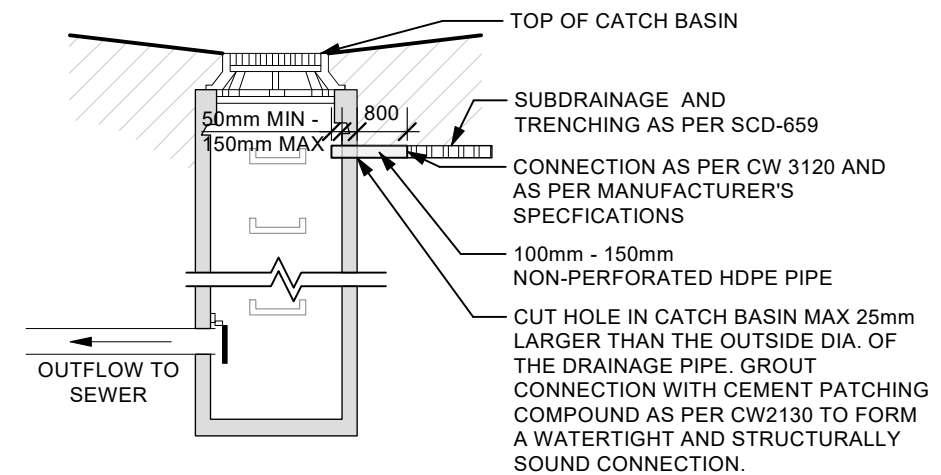
1

CULVERT INSTALLATION WITH RIP RAP

Scale: 1:30



SECTION THROUGH PATH AND CULVERT



2

SUBDRAIN TO CATCH BASIN CONNECTION

Scale: 1:10

CONTRACTOR TO CONFIRM ALL DIMENSIONS AND REPORT ANY DISCREPANCIES TO CONTRACT ADMINISTRATOR PRIOR TO CONSTRUCTION. LOCATION OF UNDERGROUND STRUCTURES AS SHOWN ARE BASED ON THE BEST INFORMATION AVAILABLE BUT NO GUARANTEE IS GIVEN THAT ALL EXISTING UTILITIES ARE SHOWN OR THAT THE GIVEN LOCATIONS ARE EXACT. CONFIRMATION OF EXISTENCE AND EXACT LOCATION OF ALL SERVICES MUST BE OBTAINED FROM THE INDIVIDUAL UTILITIES BEFORE PROCEEDING WITH CONSTRUCTION.



THE CITY OF WINNIPEG
Planning, Property and Development Department
Planning and Land Use Division
Unit 15 - 30 Fort Street, Winnipeg, MB, (R3C 4X5)

DESIGNED BY	DL	CHECKED BY	
DRAWN BY	DL	APPROVED BY	
HORIZ. SCALE	AS NOTED		
VERT. SCALE			
DATE	APRIL 2025		

MANAGER,
PARK AND OPEN SPACES

DATE

MANAGER,
PLANNING AND LAND USE DIVISION

DATE

DRAWING TITLE
Winakwa CC
Pathway Project
Culvert and Drainage Details

SITE ADDRESS **980 Winakwa Rd**

DRAWING NO.

W.7-E6

BID OPPORTUNITY NO.
361-2025