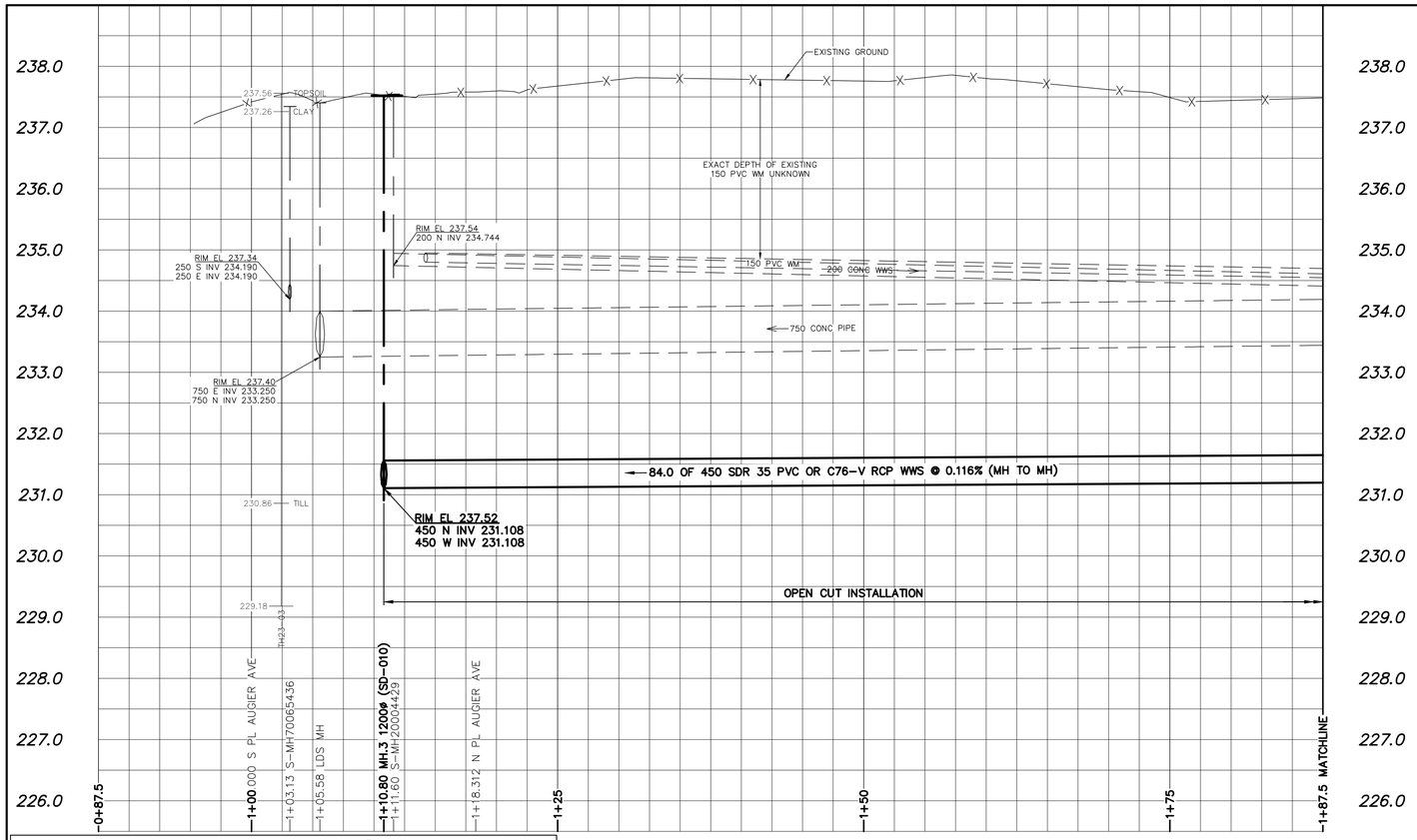

NOTE: CHAINAGES SHOWN ARE ALONG W. ℄ OF GAGNON STREET
STA. 1+00.000 = S ℄ AUGIER AVENUE

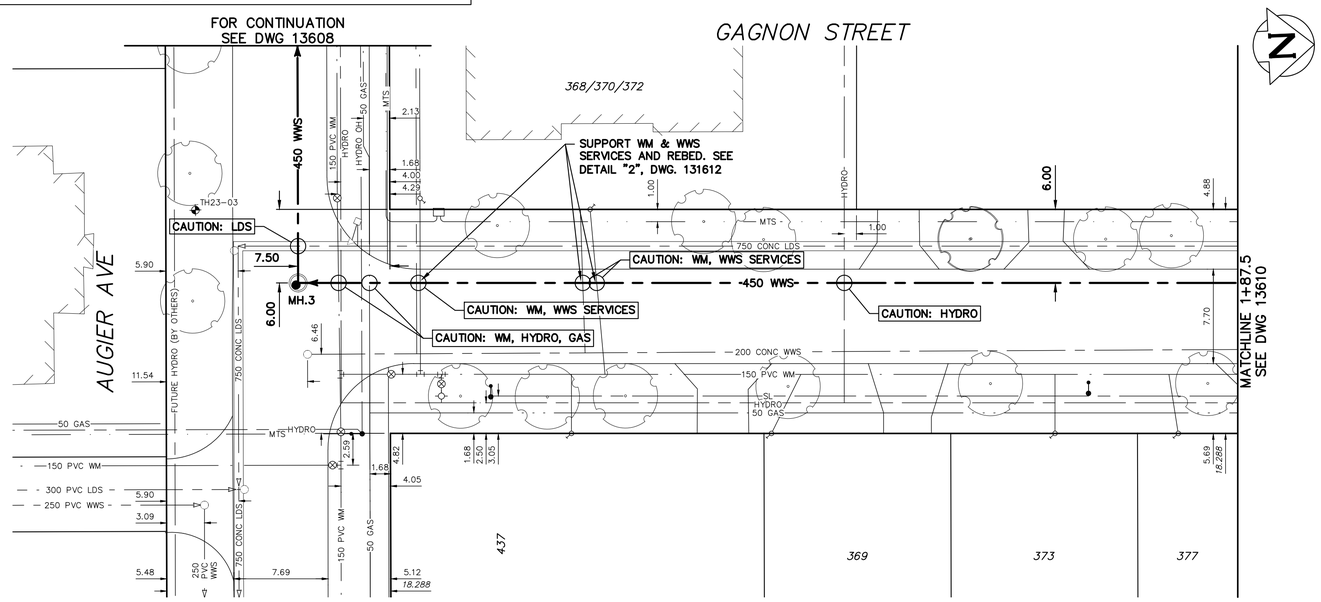

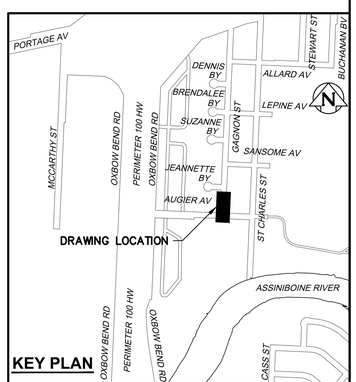

ENGINEERS GEOSCIENTISTS MANITOBA
Certificate of Authorization
AECOM Canada ULC
No. 4671

FOR INDEX SEE 13605

METRIC
WHOLE NUMBERS INDICATE MILLIMETRES
DECIMALIZED NUMBERS INDICATE METRES

0.0 500 1000 1500 mm 1:25
0.0 1000 2000 3000 mm 1:50
0.0 5.0 10.0 15.0 20.0 25.0 m 1:250

LOCATION APPROVED
UNDERGROUND STRUCTURES

SUPV. U/G STRUCTURES COMMITTEE — DATE

NOTE:

LOCATION OF UNDERGROUND STRUCTURES AS SHOWN ARE BASED ON THE BEST INFORMATION AVAILABLE BUT NO GUARANTEE IS GIVEN THAT ALL EXISTING UTILITIES ARE SHOWN OR THAT THE GIVEN LOCATIONS ARE EXACT. CONFIRMATION OF EXISTENCE AND EXACT LOCATION OF ALL SERVICES MUST BE OBTAINED FROM THE INDIVIDUAL UTILITIES BEFORE PROCEEDING WITH CONSTRUCTION.

B.M. 83R472
ELEV. 237.928m
S.E. Cor. Bedson St. & Addison Ave., Tblt. on top of 0.05m dia. x 2.4m iron pipe, 10.1m E. of C.L. Conc. Pav't. of Bedson St. & 6.4m S. of C. L. Conc. Pav't. Addison Ave., or 2.6m N. of S.L. Addison Ave. & on E. property line.

CONSTRUCTION COMPLETION DATE: YYYY MM DD

NO.	REVISIONS	DATE	BY
0	ISSUED FOR TENDER	25/03/24	ADL

AECOM

DESIGNED BY	AD	CHECKED BY	JAT
DRAWN BY	ADL	APPROVED BY	KWF
SCALE: HORIZONTAL	1:250	RELEASED FOR CONSTRUCTION	K. SAPIAK
VERTICAL	1:50		
DATE	2025 03 22	DATE	2025/03/20

PLOT DATE: 2025 03 22 — Tender No: 313-2025

ENGINEER'S SEAL
PROVINCE OF MANITOBA
M.P.A. GAUDREAU
Member
32167
2025-03-25
REGISTERED PROFESSIONAL ENGINEER

CONSULTANT DRAWING NUMBER
C-1004

Winnipeg

THE CITY OF WINNIPEG
WATER AND WASTE DEPARTMENT
ENGINEERING DIVISION

ST. CHARLES SEWER DISTRICT
WASTEWATER SEWER

GAGNON STREET
AUGIER AVENUE
TO 83m SOUTH OF SANSOME AVENUE

SHEET 6 OF 9
CITY DRAWING NUMBER
13609

FILE PATH: C:\Users\leippia\AppData\Local\Temp\AcPublish_21940\
FILE NAME: 60686223-SHT-00-STC WWS-C-1004_C-1005.dwg