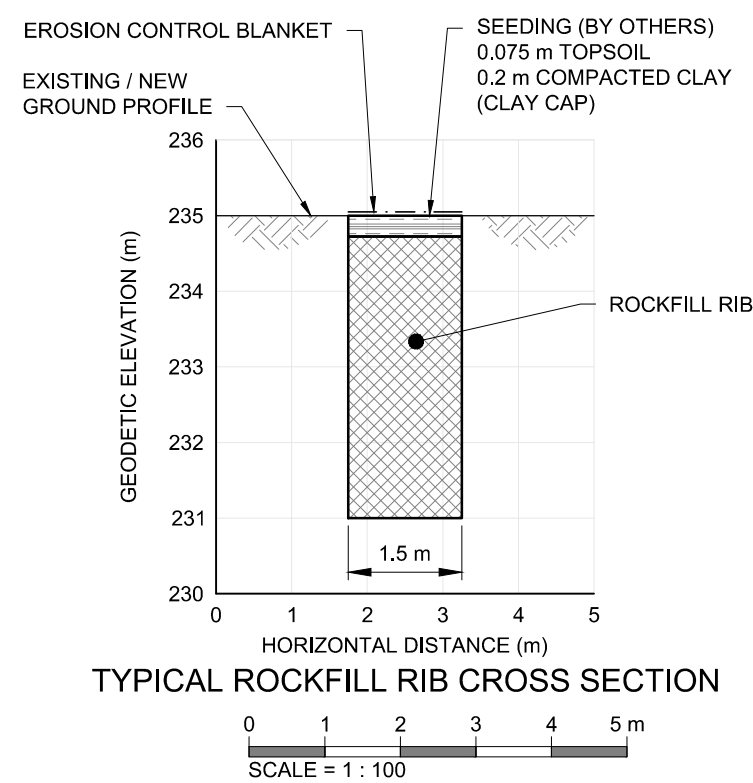
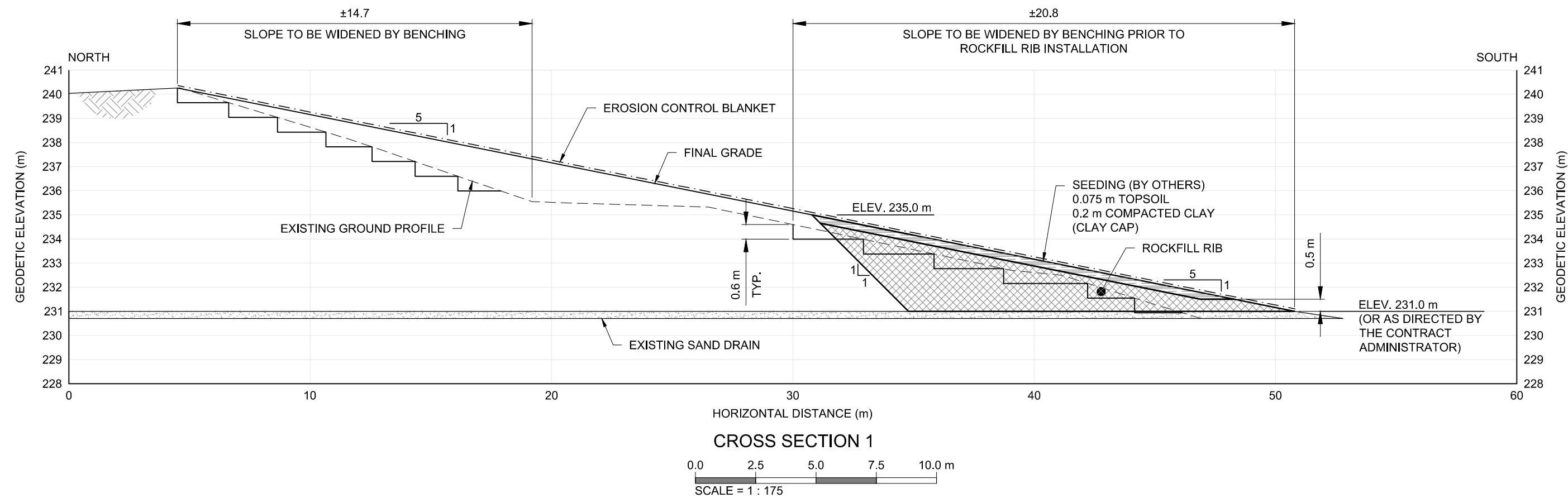
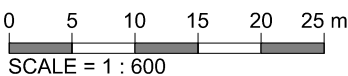


SITE PLAN



LEGEND:

- TEST HOLE (TREK, 2022)
- ROCKFILL RIB

NOTES:

- SEEDING TO BE COMPLETED BY OTHERS.
- AERIAL IMAGERY FROM CITY OF WINNIPEG (2021).
- TEST HOLE ELEVATIONS AND LOCATIONS SURVEYED BY TREK, (2022).
- DOWNSLOPE WIDENING TO BE COMPLETED FIRST, (WIDEN FROM THE BOTTOM UP).



B.M. ELEV.			1712 ST JAMES STREET WINNIPEG, MANITOBA R3H 0L3		
			DESIGNED BY MK	REVIEWED BY MK	
			DRAWN BY CT	APPROVED BY KB	
			SCALE: AS NOTED	ACCEPTED BY CAM WARD, P. ENG	
0	ISSUED FOR TENDER	25.08.07	MK	DATE 25.08.07	
NO.	REVISIONS	DATE	BY	DATE	25.08.07



CONSULTANT DRAWING NO.



THE CITY OF WINNIPEG
PUBLIC WORKS DEPARTMENT
ENGINEERING DIVISION

LAGIMODIERE TWIN OVERPASSES
OVER CPKC KEEWATIN
REHABILITATION AND RELATED WORKS

SLOPE STABILIZATION PLAN

CITY DRAWING NUMBER
P123-25-4501

SHEET 1 OF 1

4501