

1. ALL WORK AND MATERIALS TO BE IN ACCORDANCE WITH LATEST REVISION OF THE CITY OF WINNIPEG STANDARD CONSTRUCTION SPECIFICATIONS.
2. LEGAL PLAN AND UNDERGROUND INFORMATION FROM CITY OF WINNIPEG LBIS. CONTRACTOR TO VERIFY ALL UNDERGROUNDS IN THE FIELD.
3. CONTRACTOR TO TAKE PRECAUTIONARY STEPS TO AVOID DAMAGE FROM CONSTRUCTION ACTIVITIES TO TREES WITHIN THE LIMITS OF CONSTRUCTION.
4. LOCATION OF EXISTING UTILITIES/SERVICES TO BE CONFIRMED IN THE FIELD BY THE CONTRACTOR.
5. ADJUST EXISTING WATER VALVES AND WATER SERVICE CURB STOPS TO GRADE.
6. ADJUST MANHOLE AND CATCH BASIN RIMS TO NEW GRADES.
7. LAMP STANDARDS, HYDRO POLES AND ANCHORS THAT REQUIRE TEMPORARY SUPPORT, REMOVAL OR REPLACEMENT, TO BE DONE AT THE EXPENSE OF THE CONTRACTOR, AS NECESSARY.





















































CONC	CONCRETE ROADWAY
ASP	ASPHALT ROADWAY
ASP OVLY	ASPHALT OVERLAY ROADWAY
PVS	PAVING STONE/BRICK
TYP	TYPICAL
EX	EXISTING
MH	MANHOLE
WV	WATER VALVE
EL	ELEVATION
CB	CATCH BASIN
CP	CATCH PIT
CI	CURB INLET
CL	CONTROL LINE

WHOLE NUMBERS INDICATE MILLIMETRES
DECIMALIZED NUMBERS INDICATE METRES

IF POWER EQUIPMENT OR EXPLOSIVES ARE TO BE USED FOR EXCAVATION ON THIS PROJECT THE CONTRACTOR MUST:

1. NOTIFY THE GAS COMPANY OF THE PROPOSED LOCATION OF EXCAVATION.
2. TAKE PRECAUTION TO AVOID DAMAGE TO GAS COMPANY INSTALLATIONS SEE PROVINCIAL REGULATION 210/72 FOR DETAILS.
3. OBTAIN EXCAVATION PERMITS PRIOR TO CONSTRUCTION.



	HYDRANT			CONCRETE			CONTROL LINE	
	VALVE			ASPHALT			PROPERTY LINE	
	MANHOLE			ELEVATION				
	CATCH BASIN			CURB RAMP				
	CATCH PIT			DETECTABLE TILE				
	150 WM			PROPERTY LINE				
	300 LDS			SWALE				
	250 WWS			TOP OF SLOPE				
	HYDRO			GRASS/SOD				
	M.T.S.			PATHWAY LIGHTING				
	100 GAS							
	EXISTING			LEGEND—PLAN			LEGEND—PROFILE	

LOCATION OF UNDERGROUND STRUCTURES AS SHOWN ARE BASED ON THE BEST INFORMATION AVAILABLE, BUT NO GUARANTEE IS GIVEN THAT ALL EXISTING UTILITIES ARE SHOWN OR THAT THE GIVEN LOCATIONS ARE EXACT. CONFIRMATION OF EXISTENCE AND EXACT LOCATION OF ALL SERVICES MUST BE OBTAINED FROM THE INDIVIDUAL UTILITIES BEFORE PROCEEDING WITH CONSTRUCTION.

B.M. ELEV.			
0	ISSUED FOR TENDER	25.08.07	JNC
NO.	REVISIONS	DATE	BY



DESIGNED BY	BG	REVIEWED BY	JT
DRAWN BY	BG	APPROVED BY	JNC
SCALE:	H = 1:250 V = 1:10	ACCEPTED BY	DATE
DATE	2025.08.07	CAM WARD, P.ENG. 25.08.07	

CONSULTANT DRAWING NO.
734-INF.MBI03007.01-DWG-C4259



THE CITY OF WINNIPEG
PUBLIC WORKS DEPARTMENT

LAGIMODIERE TWIN OVERPASSES OVER CPKC KEEWATIN REHABILITATION AND RELATED WORKS
MULTI-USE PATH - PLAN-PROFILE STA. 0+245 TO 0+360 REENDERS DR TO ALMEY AVE

CITY DRAWING NUMBER	
P123-25-4259	
SHEET	OF
59	62
4259	