






















CONC	CONCRETE ROADWAY
ASP	ASPHALT ROADWAY
ASP OVLY	ASPHALT OVERLAY ROADWAY
PVS	PAVING STONE/BRICK
TYP	TYPICAL
EX	EXISTING
MH	MANHOLE
WV	WATER VALVE
EL	ELEVATION
CB	CATCH BASIN
CP	CATCH PIT
CI	CURB INLET
CL	CONTROL LINE

WHOLE NUMBERS INDICATE MILLIMETRES
DECIMALIZED NUMBERS INDICATE METRES

IF POWER EQUIPMENT OR EXPLOSIVES ARE TO BE USED FOR EXCAVATION ON THIS PROJECT THE CONTRACTOR MUST:

1. NOTIFY THE GAS COMPANY OF THE PROPOSED LOCATION OF EXCAVATION.
2. TAKE PRECAUTION TO AVOID DAMAGE TO GAS COMPANY INSTALLATIONS SEE PROVINCIAL REGULATION 210/72 FOR DETAILS.
3. OBTAIN EXCAVATION PERMITS PRIOR TO CONSTRUCTION.



	HYDRANT			CONCRETE			CONTROL LINE	
	MANHOLE		232.000	ASPHALT			PROPERTY LINE	
	CATCH BASIN			CURB RAMP				
	CATCH PIT			DETECTABLE TILE				
150 WM	WATERMAIN	150 WM		PROPERTY LINE				
300 LDS	LAND DRAINAGE SEWER	300 LDS		SWALE				
250 WWS	WASTE WATER SEWER	250 WWS		TOP OF SLOPE				
HYDRO	HYDRO	HYDRO		GRASS/SOD				
MTS	M.T.S.	MTS		PATHWAY LIGHTING				
100 GAS	GAS	100 GAS						
EXISTING	LEGEND—PLAN	PROPOSED	EXISTING	LEGEND—PLAN	PROPOSED	EXISTING	LEGEND—PROFILE	PROPOSED

LOCATION OF UNDERGROUND STRUCTURES AS SHOWN ARE BASED ON THE BEST INFORMATION AVAILABLE, BUT NO GUARANTEE IS GIVEN THAT ALL EXISTING UTILITIES ARE SHOWN OR THAT THE GIVEN LOCATIONS ARE EXACT. CONFIRMATION OF EXISTENCE AND EXACT LOCATION OF ALL SERVICES MUST BE OBTAINED FROM THE INDIVIDUAL UTILITIES BEFORE PROCEEDING WITH CONSTRUCTION.

B.M. ELEV.			
0	ISSUED FOR TENDER	25.08.07	JNC
NO.	REVISIONS	DATE	BY

DESIGNED BY	BG	REVIEWED BY	JT
DRAWN BY	BG	APPROVED BY	JNC
SCALE:	H = 1:250 V = 1:10	ACCEPTED BY	DATE
DATE	2025.08.07	CAM WARD, P.ENG.	25.08.07

CONSULTANT DRAWING NO.
734-INF.MBI03007.01-DWG-C4258



THE CITY OF WINNIPEG
PUBLIC WORKS DEPARTMENT

LAGIMODIERE TWIN OVERPASSES OVER CPKC KEEWATIN REHABILITATION AND RELATED WORKS

MULTI-USE PATH - PLAN-PROFILE
STA. 0+130 TO 0+245
REENDERS DR TO ALMEY AVE

CITY DRAWING NUMBER

P123-25-4258

SHEET OF

58	62
----	----

4258