

CONC	CONCRETE ROADWAY
ASP	ASPHALT ROADWAY
ASP OVLY	ASPHALT OVERLAY ROADWAY
PVS	PAVING STONE/BRICK
TYP	TYPICAL
EX	EXISTING
MH	MANHOLE
WV	WATER VALVE
EL	ELEVATION
CB	CATCH BASIN
CP	CATCH PIT
CI	CURB INLET
CL	CONTROL LINE

WHOLE NUMBERS INDICATE MILLIMETRES
DECIMALIZED NUMBERS INDICATE METRES

IF POWER EQUIPMENT OR EXPLOSIVES ARE TO BE USED FOR EXCAVATION ON THIS PROJECT THE CONTRACTOR MUST:

1. NOTIFY THE GAS COMPANY OF THE PROPOSED LOCATION OF EXCAVATION.
2. TAKE PRECAUTION TO AVOID DAMAGE TO GAS COMPANY INSTALLATIONS SEE PROVINCIAL REGULATION 210/72 FOR DETAILS.
3. OBTAIN EXCAVATION PERMITS PRIOR TO CONSTRUCTION.




































THE CITY OF WINNIPEG
PUBLIC WORKS DEPARTMENT

LAGIMODIERE TWIN OVERPASSES OVER CPKC KEEWATIN REHABILITATION AND RELATED WORKS

LAGIMODIERE BOULEVARD - PLAN
STA. 20+380 TO 20+540 (NB)

CITY DRAWING NUMBER
P123-25-4203
SHEET OF
3 62

4203

	HYDRANT			CONCRETE		150 WM	WATERMAIN	150 WM
	VALVE			ASPHALT		300 LDS	LAND DRAINAGE SEWER	300 LDS
	MANHOLE			SIDEWALK		250 WWS	WASTE WATER SEWER	250 WWS
	CATCH BASIN			PAVING STONES			HYDRANT	
	CATCH PIT			PAVEMENT REPAIR FABRIC			VALVE	
	WATERMAIN			PARTIAL DEPTH REPAIR			BL PROFILE	
	LAND DRAINAGE SEWER			FULL DEPTH REPAIR			NORTH/WEST LANE	
	WASTE WATER SEWER			PROPERTY LINE			SOUTH/EAST LANE	
	HYDRO		232,000	ELEVATION		232,000	OUTER SHOULDER EDGE	
	M.T.S.			DETECTABLE TILE			SOUTH/EAST DITCH	
	GAS			GRANULAR SHOULDER			LEFT/RIGHT TURN	
EXISTING	LEGEND-PLAN	PROPOSED	EXISTING	LEGEND-PLAN	PROPOSED	EXISTING	LEGEND-PROFILE	PROPOSED

UNDERGROUND STRUCTURES

LOCATION OF UNDERGROUND STRUCTURES AS SHOWN ARE BASED ON THE BEST INFORMATION AVAILABLE, BUT NO GUARANTEE IS GIVEN THAT ALL EXISTING UTILITIES ARE SHOWN OR THAT THE GIVEN LOCATIONS ARE EXACT. CONFIRMATION OF EXISTENCE AND EXACT LOCATION OF ALL SERVICES MUST BE OBTAINED FROM THE INDIVIDUAL UTILITIES BEFORE PROCEEDING WITH CONSTRUCTION.

B.M. ELEV.			
0	ISSUED FOR TENDER	25.08.07	JNC
NO.	REVISIONS	DATE	BY



TETRA TECH

DESIGNED BY	EF	REVIEWED BY	JT
DRAWN BY	EF	APPROVED BY	JNC
SCALE:	1:250	ACCEPTED BY	DATE
DATE	25.08.07	CAM WARD, P.ENG.	25.08.07

CONSULTANT DRAWING NO.