















































TYPICAL DESJARDINS SECTION
SCALE: H=1:150, V=1:75

METRIC


WHOLE NUMBERS INDICATE MILLIMETRES
DECIMALIZED NUMBERS INDICATE METRES

	HYDRANT		150 WM	WATERMAIN	150 WM		CONCRETE ROAD	
	VALVE		300 LBS	LAND DRAINAGE SEWER	300 LBS		ASPHALT ROAD	
	CURB STOP		250 WWS	WASTE WATER SEWER	250 WWS		CONC ROAD W/ASP OVERLAY	
	LIGHT STANDARD		HYDRO	HYDRO	HYDRO		CONCRETE SIDEWALK	
	HYDRO POLE		BELLMTS	BELLMTS	BELLMTS		ASPHALT PATH	
	TREE		100 GAS	GAS	100 GAS		PAVEMENT REPAIR FABRIC	
	GEODETIC BENCH MARK		T.S.	TRAFFIC SIGNALS	T.S.		GRASS/SOD	
	SURVEY BAR		S.L.	STREET LIGHTS	S.L.	232.000	ELEVATION	
	MANHOLE		→→	TRAFFIC SIGNAL POLE	→→		PROPERTY LINE	
	CATCH BASIN			PAVING STONE			CURB RAMP	
	CATCH PIT			CURB RENEWAL			DETECTABLE TILE	
EXISTING	LEGEND—PLAN	PROPOSED	EXISTING	LEGEND—PLAN	PROPOSED	EXISTING	LEGEND—PLAN	PROPOSED

<h2 style="text-align: center;">UNDERGROUND STRUCTURES</h2>	
<hr/>	
SUPV. U/G STRUCTURES	DATE
<hr/>	
<p>LOCATION OF UNDERGROUND STRUCTURES AS SHOWN ARE BASED ON THE BEST INFORMATION AVAILABLE, BUT NO GUARANTEE IS GIVEN THAT ALL EXISTING UTILITIES ARE SHOWN OR THAT THE GIVEN LOCATIONS ARE EXACT. CONFIRMATION OF EXISTENCE AND EXACT LOCATION OF ALL SERVICES MUST BE OBTAINED FROM THE INDIVIDUAL UTILITIES BEFORE PROCEEDING WITH CONSTRUCTION.</p>	

B.M. ELEV.			
0	ISSUED FOR TENDER	25/03/25	LAS
NO.	REVISIONS	DATE	BY

DESIGNED BY	TJH
DRAWN BY	TJH
CHECKED BY	LAS
APPROVED BY	TJP
HOR. SCALE	1:250
VERTICAL	1:10
DATE	




DILLON
CONSULTING

RELEASED FOR CONSTRUCTION

DATE _____


ENGINEER'S SEAL



2025-03-25

CONSULTANT PROJECT NUMBER

24-9227

 <div> <h1>THE CITY OF WINNIPEG</h1> <h2>PUBLIC WORKS DEPARTMENT</h2> </div>	
2025 RESIDENTIAL STREETS RENEWAL PROGRAM CROMWELL STREET AND VARIOUS OTHER LOCATIONS	CITY DRAWING NUMBER
DESJARDINS FRONTAGE ROAD (START TO STA. 1+095)	SHEET OF 03 33
	CONSULTANT DRAWING NUMBER