




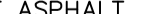







































NOTES:

1. ALL WORK AND MATERIALS TO BE IN ACCORDANCE WITH THE LATEST REVISION OF THE CITY OF WINNIPEG STANDARD CONSTRUCTION SPECIFICATIONS.
2. CONTRACTOR TO CONFIRM THE LOCATION OF ALL UTILITIES/SERVICES IN THE FIELD PRIOR TO CONSTRUCTION.
3. ALL DIMENSIONS SHOWN ON BACK OF CURB TO BE MAINTAINED.
4. SIDEWALK TO BE CONSTRUCTED AS PER SD-228A AND AS DIRECTED BY CONTRACT ADMINISTRATOR.
5. CURB TO BE CONSTRUCTED AS PER SD-200A AND AS DIRECTED BY CONTRACT ADMINISTRATOR.
6. ALL PRIVATE WALKWAYS TO BE ADJUSTED TO NEW SIDEWALK OR TOP OF CURB ELEVATION, AS DIRECTED BY CONTRACT ADMINISTRATOR.
7. LIP CURB AT PRIVATE APPROACHES TO BE CONSTRUCTED AS DIRECTED BY CONTRACT ADMINISTRATOR.
8. MODIFIED BARRIER CURB TO BE CONSTRUCTED AT ALL INTERSECTION RADII AND ALLEY RADII.
9. CONSTRUCT REINFORCED CONCRETE RESIDENTIAL APPROACH AS PER SD-237B AND AS DIRECTED BY CONTRACT ADMINISTRATOR.
10. CONTRACTORS TO TAKE PRECAUTIONARY STEPS TO PROTECT EXISTING TREES WITHIN THE LIMITS OF CONSTRUCTION FROM DAMAGE FROM CONSTRUCTION ACTIVITIES AS OUTLINED IN THE SPECIFICATIONS.
11. LAMP STANDARDS, HYDRO POLES, AND ANCHORS THAT REQUIRE TEMPORARY SUPPORT, REMOVAL OR REPLACEMENT TO BE DONE AT THE EXPENSE OF THE CONTRACTOR AS NECESSARY.
12. ALL BOULEVARDS TO BE SODDED UNLESS OTHERWISE NOTED.
13. ADJUST ALL WATER VALVES, HYDRANTS, MANHOLES, AND CATCH BASINS IN WORK AREA TO GRADE.

	WATER MAIN		VALVE			EDGE OF SIDEWALK		
	LAND DRAINAGE SEWER		CURB STOP			EDGE OF ASPHALT		
	WASTE WATER SEWER		HYDRO POLE & LIGHT STANDARD			EDGE OF CONCRETE		
	HYDRO		LIGHT STANDARD OR TRAFFIC SIGNAL			MODIFIED BARRIER CURB		
	GAS		HYDRO POLE / ANCHOR			BARRIER CURB		
	COMMUNICATIONS		FENCE			BARRIER CURB AND GUTTER		
	SIGNALS		PROPERTY LINE			PAVING STONE		
	MANHOLE		IRON BAR			CONCRETE SIDEWALK		
	CATCH BASIN/CATCH PIT		TEST HOLE / PAVEMENT CORE			CONCRETE SLAB		
	CURB INLET		ELEVATIONS			ASPHALT		
	UTILITIES ADJUSTED		CURB RAMP			MILLED SURFACE		
	HYDRANT		DETECTABLE WARNING SURFACE TILE			PAVEMENT REPAIR FABRIC		
EXISTING	LEGEND-PLAN	PROPOSED	EXISTING	LEGEND-PLAN	PROPOSED	EXISTING	LEGEND-PLAN	PROPOSED

LOCATIONS APPROVED UNDERGROUND STRUCTURES

SIGNED BY:
SUPV U/G S

LOCATION OF UNDERGROUND STRUCTURES AS SHOWN ARE BASED ON THE BEST INFORMATION AVAILABLE BUT NO GUARANTEE IS GIVEN THAT ALL EXISTING UTILITIES ARE SHOWN OR THAT THE GIVEN LOCATIONS ARE EXACT CONFIRMATION OF EXISTENCE AND EXACT LOCATION OF ALL SERVICES MUST BE OBTAINED FROM THE INDIVIDUAL UTILITIES BEFORE PROCEEDING

G.B.M.	TOH AT SW CORNER OF MARSHALL CR AND WALLER AVE INTERSECTION
ELEV.	233.193

H			
G			

E			
D			

B			
A	ISSUED FOR TENDER	2025/03/21	

ws|p)

DESIGNED BY	R.H./G.Z
----------------	----------

HOR. SCALE	1:250
------------	-------

DATE JANUARY 2

WSP Canada Inc.
1600 Buffalo Place
Winnipeg, MB R3T 6B8
t. 204.477.6650
f. 204.474.2864
www.wsp.com

R.H.

ENGINEER'S SEAL

CONSULTANT ACAD DWG. NO.
CA0043424.6934-24

FOR TENDER PURPOSES ONLY

NOT FOR CONSTRUCTION



THE CITY OF WINNIPEG
PUBLIC WORKS DEPARTMENT
ENGINEERING SERVICES DIVISION

2025 LOCAL STREET RENEWALS

MARSHALL CRESCENT

ASPHALT RECONSTRUCTION
STA. 6+55 TO STA. 7+55

METRIC

WHOLE NUMBERS INDICATE MILLIMETRES
DECIMALIZED NUMBERS INDICATE METRES



Certificate of Authorization
WSP Canada Inc.
No. 5750

TY DRAWING NUMBER

SHEET 24 OF 47

TENDER NO.
230-2025