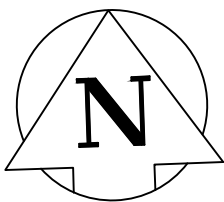


APPENDIX 'C'

TEMPORARY TRAFFIC SIGNAGE DRAWINGS

Mar 25, 2025 -- 2:49pm
P:\2024\CA004\424.6934 - CA-25-R-04 Local Streets\02 Drawings\08 Sketches\Signage\Alumni_Chancellor_Signage.dwg - Tab: CHANCELLOR (1)



TRAFFIC SIGNAGE

RB-10 THROUGH TRAFFIC PROHIBITED

RB-11 (L/R) TURN PROHIBITED

TC-2 ROADWORK

ROAD CLOSED BARRICADE

BARRICADE

ROAD CLOSED



NOTES:

1. ALL TRAFFIC SIGNAGE AND TEMPORARY TRAFFIC CONTROL TO CONFORM WITH THE LATEST REVISION OF THE CITY OF WINNIPEG MANUAL OF TEMPORARY TRAFFIC CONTROL ON CITY STREETS
2. CONTRACTOR SHALL MAINTAIN SAFE PEDESTRIAN ACCESS AND CROSSINGS. WHERE SIDEWALKS ARE LOCATED ON BOTH SIDES OF THE STREET, CONTRACTOR MUST MAINTAIN PEDESTRIAN ACCESS ON ONE SIDE AT ALL TIME.
3. CONTRACTOR SHALL MAINTAIN ACCESS TO RESIDENTIAL PRIVATE APPROACHES.
4. PARKING TO BE REMOVED AT THE TIME OF CONSTRUCTION

METRIC

WHOLE NUMBERS INDICATE MILLIMETRES
DECIMALIZED NUMBERS INDICATE METRES

**ENGINEERS
GEOSCIENTISTS
MANITOBA**
Certificate of Authorization
WSP Canada Inc.
No. 5750

FOR INFORMATION ONLY



THE CITY OF WINNIPEG
PUBLIC WORKS DEPARTMENT
ENGINEERING SERVICES DIVISION

2025 LOCAL STREET RENEWALS

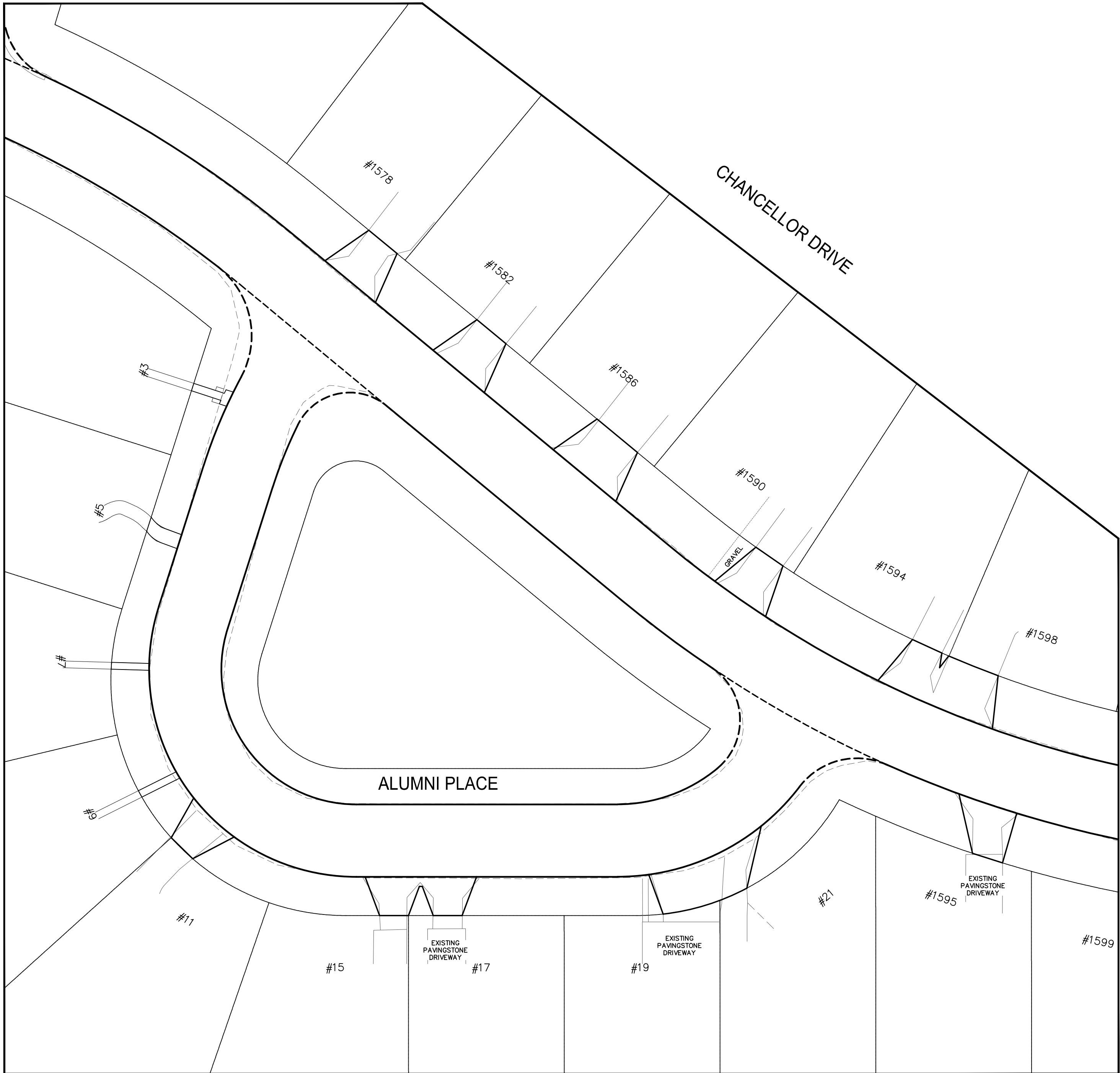
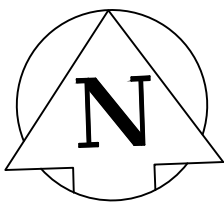
CHANCELLOR DR

TEMPORARY TRAFFIC SIGNAGE



WSP Canada Inc.
1600 Buffalo Place
Winnipeg, MB R3T 6B8
t. 204.477.6650
f. 204.474.2864
www.wsp.com

Mar 25, 2025 -- 2:49pm
P:\2024\CA004\424.6934 - CA-25-R-04 Local Streets\02 Drawings\08_Sketches\Signage\Alumni_Chancellor_Signage.dwg -- Tab: CHANCELLOR (2)



TRAFFIC SIGNAGE

RB-10 THROUGH TRAFFIC PROHIBITED

RB-11 (L/R) TURN PROHIBITED

TC-2 ROADWORK

ROAD CLOSED BARRICADE

BARRICADE

ROAD CLOSED



NOTES:

1. ALL TRAFFIC SIGNAGE AND TEMPORARY TRAFFIC CONTROL TO CONFORM WITH THE LATEST REVISION OF THE CITY OF WINNIPEG MANUAL OF TEMPORARY TRAFFIC CONTROL ON CITY STREETS
2. CONTRACTOR SHALL MAINTAIN SAFE PEDESTRIAN ACCESS AND CROSSINGS. WHERE SIDEWALKS ARE LOCATED ON BOTH SIDES OF THE STREET, CONTRACTOR MUST MAINTAIN PEDESTRIAN ACCESS ON ONE SIDE AT ALL TIME.
3. CONTRACTOR SHALL MAINTAIN ACCESS TO RESIDENTIAL PRIVATE APPROACHES.
4. PARKING TO BE REMOVED AT THE TIME OF CONSTRUCTION

METRIC

WHOLE NUMBERS INDICATE MILLIMETRES
DECIMALIZED NUMBERS INDICATE METRES

**ENGINEERS
GEOSCIENTISTS
MANITOBA**
Certificate of Authorization
WSP Canada Inc.
No. 5750

FOR INFORMATION ONLY



THE CITY OF WINNIPEG
PUBLIC WORKS DEPARTMENT
ENGINEERING SERVICES DIVISION

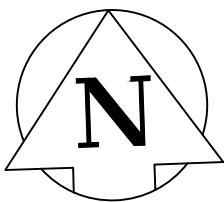
2025 LOCAL STREET RENEWALS

CHANCELLOR DR / ALUMNI PL

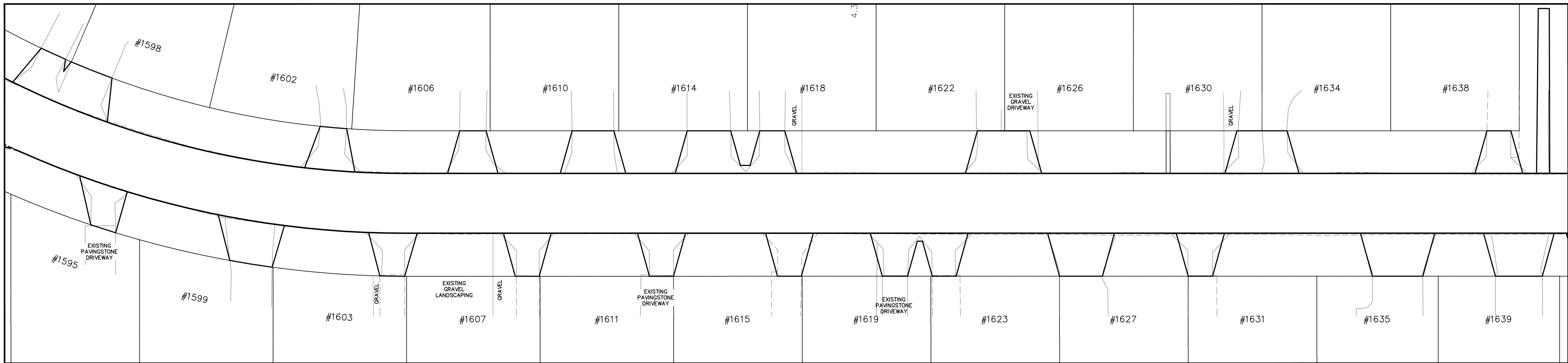
TEMPORARY TRAFFIC SIGNAGE



WSP Canada Inc.
1600 Buffalo Place
Winnipeg, MB R3T 6B8
t. 204.477.6650
f. 204.474.2864
www.wsp.com



CHANCELLOR DRIVE



TRAFFIC SIGNAGE

RB-10 THROUGH TRAFFIC PROHIBITED

RB-11 (L/R) TURN PROHIBITED

TC-2 ROADWORK

ROAD CLOSED BARRICADE

BARRICADE

ROAD CLOSED



- NOTES:
1. ALL TRAFFIC SIGNAGE AND TEMPORARY TRAFFIC CONTROL TO CONFORM WITH THE LATEST REVISION OF THE CITY OF WINNIPEG MANUAL OF TEMPORARY TRAFFIC CONTROL ON CITY STREETS
 2. CONTRACTOR SHALL MAINTAIN SAFE PEDESTRIAN ACCESS AND CROSSINGS. WHERE SIDEWALKS ARE LOCATED ON BOTH SIDES OF THE STREET, CONTRACTOR MUST MAINTAIN PEDESTRIAN ACCESS ON ONE SIDE AT ALL TIME.
 3. CONTRACTOR SHALL MAINTAIN ACCESS TO RESIDENTIAL PRIVATE APPROACHES.
 4. PARKING TO BE REMOVED AT THE TIME OF CONSTRUCTION

METRIC

WHOLE NUMBERS INDICATE MILLIMETRES
DECIMALIZED NUMBERS INDICATE METRES

ENGINEERS
GEOSCIENTISTS
MANITOBA
Certificate of Authorization
WSP Canada Inc.
No. 5750

FOR INFORMATION ONLY



THE CITY OF WINNIPEG
PUBLIC WORKS DEPARTMENT
ENGINEERING SERVICES DIVISION

2025 LOCAL STREET RENEWALS

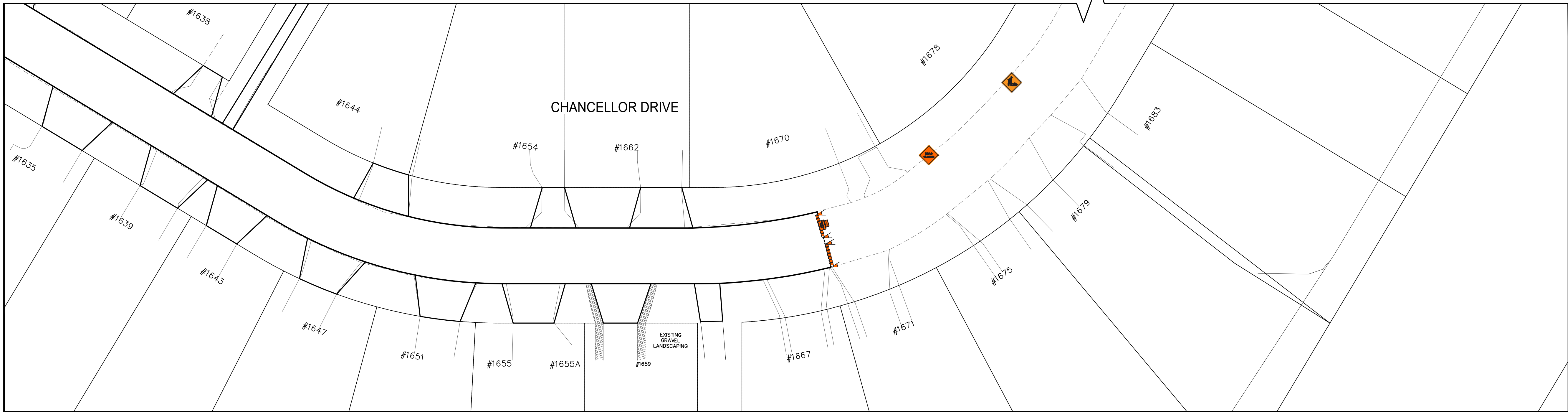
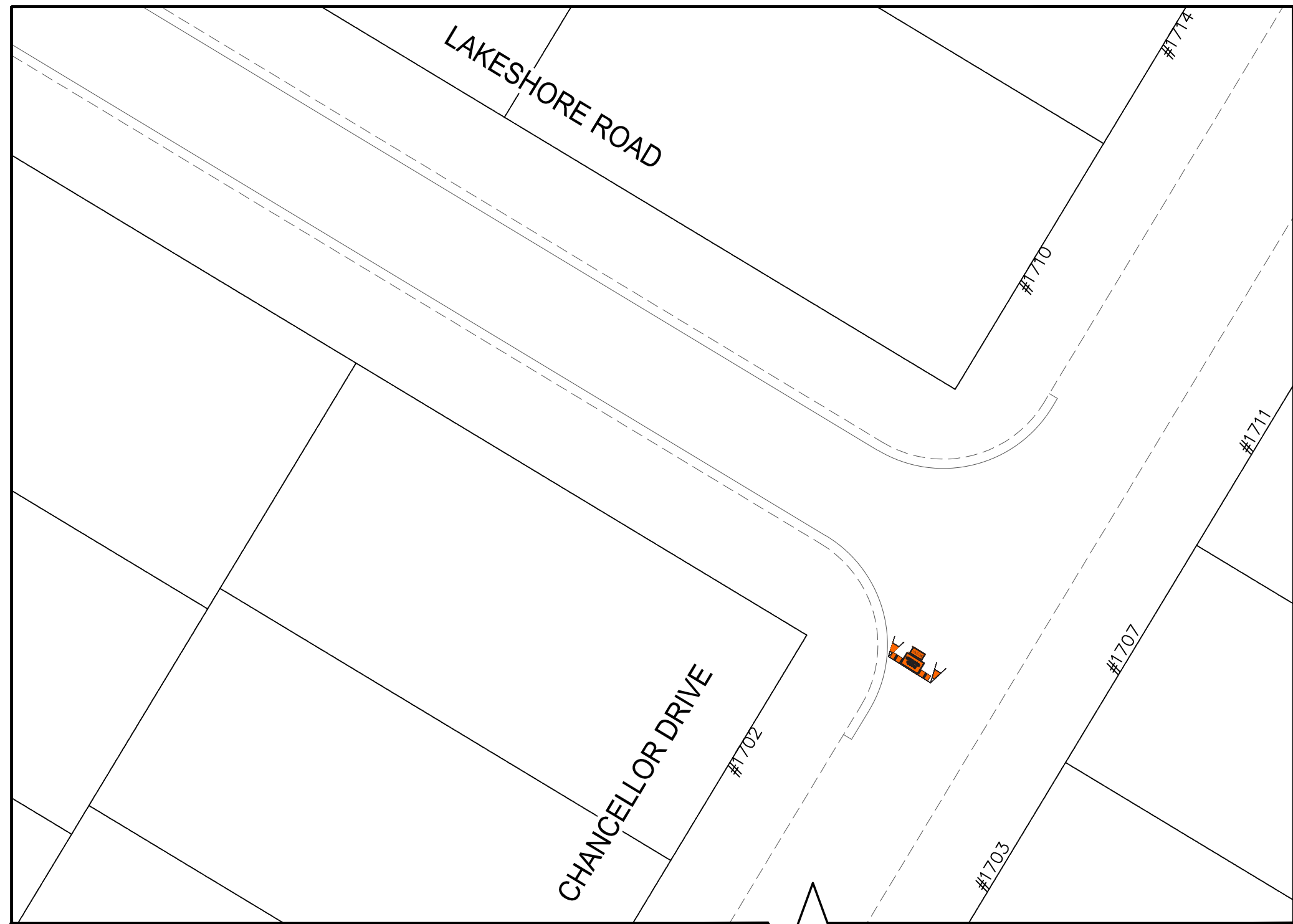
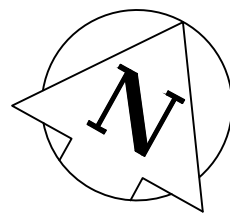
CHANCELLOR DR

TEMPORARY TRAFFIC SIGNAGE



WSP Canada Inc.
1600 Buffalo Place
Winnipeg, MB R3T 6B8
t. 204.477.6650
f. 204.474.2864
www.wsp.com

Mar 25, 2025 -- 2:50pm
P:\2024\CA004\424\93\4 - CA-25-R-04 Local Streets\02 Drawings\08 Sketches\Signage\Alumni_Chancellor_Signage.dwg - Tab: CHANCELLOR (4)



TRAFFIC SIGNAGE

RB-10 THROUGH TRAFFIC PROHIBITED



RB-11 (L/R) TURN PROHIBITED



TC-2 ROADWORK



ROAD CLOSED BARRICADE



BARRICADE



ROAD CLOSED



NOTES:

1. ALL TRAFFIC SIGNAGE AND TEMPORARY TRAFFIC CONTROL TO CONFORM WITH THE LATEST REVISION OF THE CITY OF WINNIPEG MANUAL OF TEMPORARY TRAFFIC CONTROL ON CITY STREETS
2. CONTRACTOR SHALL MAINTAIN SAFE PEDESTRIAN ACCESS AND CROSSINGS. WHERE SIDEWALKS ARE LOCATED ON BOTH SIDES OF THE STREET, CONTRACTOR MUST MAINTAIN PEDESTRIAN ACCESS ON ONE SIDE AT ALL TIME.
3. CONTRACTOR SHALL MAINTAIN ACCESS TO RESIDENTIAL PRIVATE APPROACHES.
4. PARKING TO BE REMOVED AT THE TIME OF CONSTRUCTION

METRIC

WHOLE NUMBERS INDICATE MILLIMETRES
DECIMALIZED NUMBERS INDICATE METRES

**ENGINEERS
GEOSCIENTISTS
MANITOBA**
Certificate of Authorization
WSP Canada Inc.
No. 5750

FOR INFORMATION ONLY



THE CITY OF WINNIPEG
PUBLIC WORKS DEPARTMENT
ENGINEERING SERVICES DIVISION

2025 LOCAL STREET RENEWALS

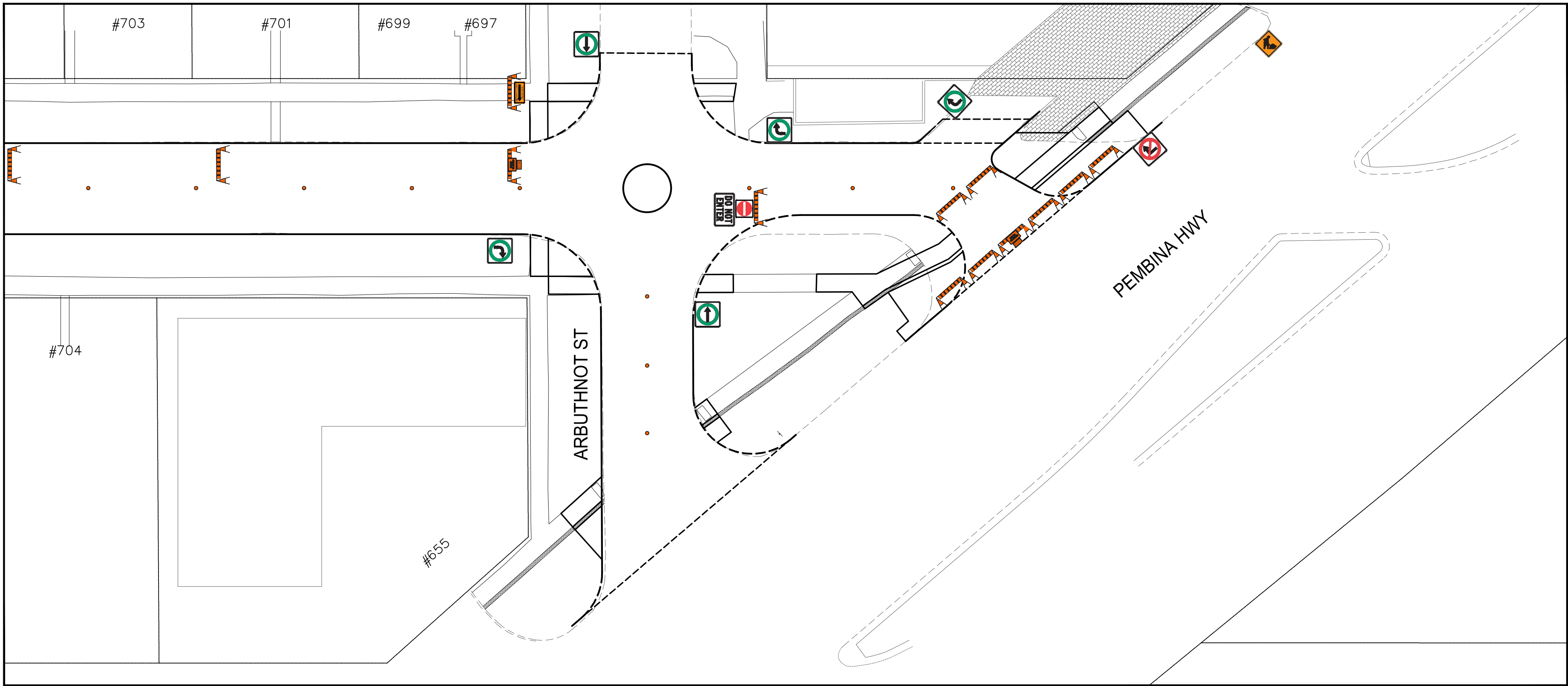
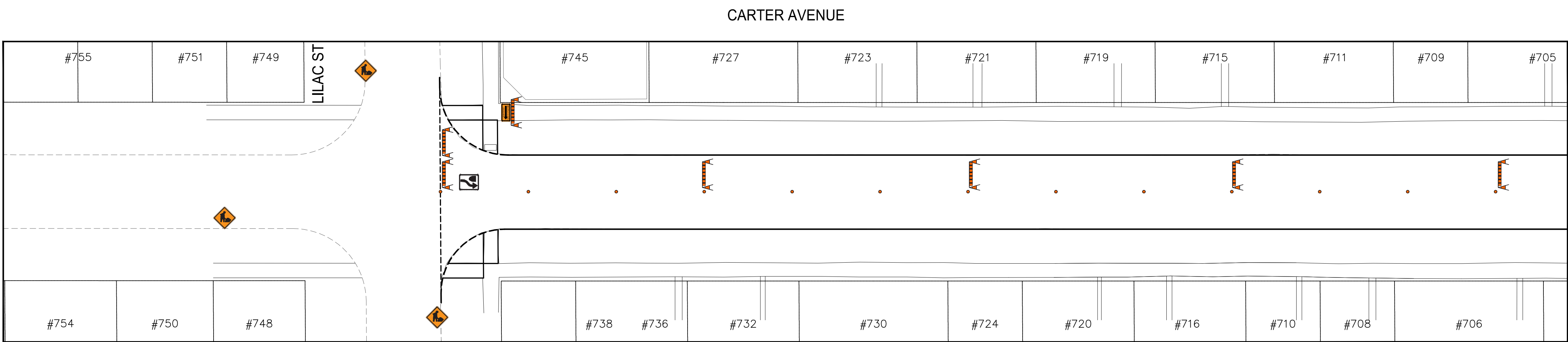
CHANCELLOR DR

TEMPORARY TRAFFIC SIGNAGE



WSP Canada Inc.
1600 Buffalo Place
Winnipeg, MB R3T 6B8
t. 204.477.8650
f. 204.474.2864
www.wsp.com

Mar 25, 2025 — 2:51pm
P:\2024\CA004\424.6334 - CA-25-R-04 Local Streets\02 Drawings\08 Sketches\Signage\Carter_Signage.dwg — tab: CARTER



TRAFFIC SIGNAGE

RB-11 (L/R) TURN PROHIBITED

RB-14R TURN RIGHT / RB-14L TURN LEFT

RB-15 TURNS PROHIBITED

RB-23 (T) DO NOT ENTER

RB-25R KEEP RIGHT / RB-25L KEEP LEFT

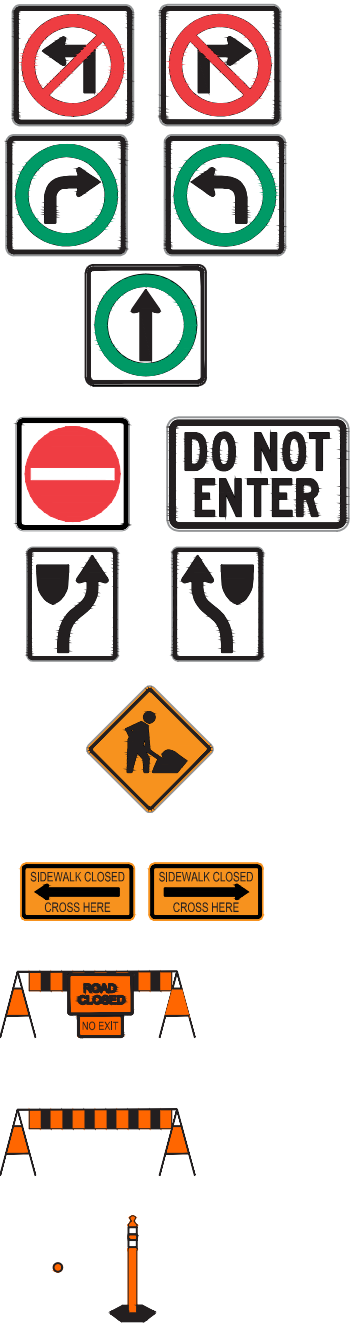
TC-2 ROADWORK

TC-77BL/BR SIDEWALK CLOSED, CROSS HERE

ROAD CLOSED BARRICADE

BARRICADE

POLY POST



NOTES:

1. ALL TRAFFIC SIGNAGE AND TEMPORARY TRAFFIC CONTROL TO CONFORM WITH THE LATEST REVISION OF THE CITY OF WINNIPEG MANUAL OF TEMPORARY TRAFFIC CONTROL ON CITY STREETS
2. CONTRACTOR SHALL MAINTAIN SAFE PEDESTRIAN ACCESS AND CROSSINGS. WHERE SIDEWALKS ARE LOCATED ON BOTH SIDES OF THE STREET, CONTRACTOR MUST MAINTAIN PEDESTRIAN ACCESS ON ONE SIDE AT ALL TIME.
3. CONSTRUCTION IS TO BE DONE LANE AT A TIME WITH TRAFFIC TO BE MAINTAINED IN ONE DIRECTION. TRAFFIC IN THE OTHER DIRECTION IS TO BE CLOSED FOR THE DURATION OF THE FIRST PHASE. WHEN CONSTRUCTION IS COMPLETED IN FIRST LANE, TRAFFIC WILL BE MOVED TO THE COMPLETED LANE AND TRAFFIC CONTROL WILL BE MIRRORED.
4. CARTER AVENUE BETWEEN ARBUTHNOT ST AND PEMBINA HWY TO BE PERMANENTLY CLOSED TO EASTBOUND TRAFFIC.
5. PARKING TO BE REMOVED AT THE TIME OF CONSTRUCTION

METRIC

WHOLE NUMBERS INDICATE MILLIMETRES
DECIMALIZED NUMBERS INDICATE METRES



FOR INFORMATION ONLY



THE CITY OF WINNIPEG
PUBLIC WORKS DEPARTMENT
ENGINEERING SERVICES DIVISION

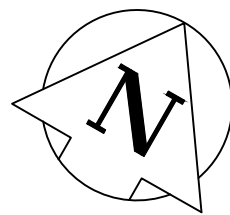
2025 LOCAL STREET RENEWALS

CARTER AVENUE

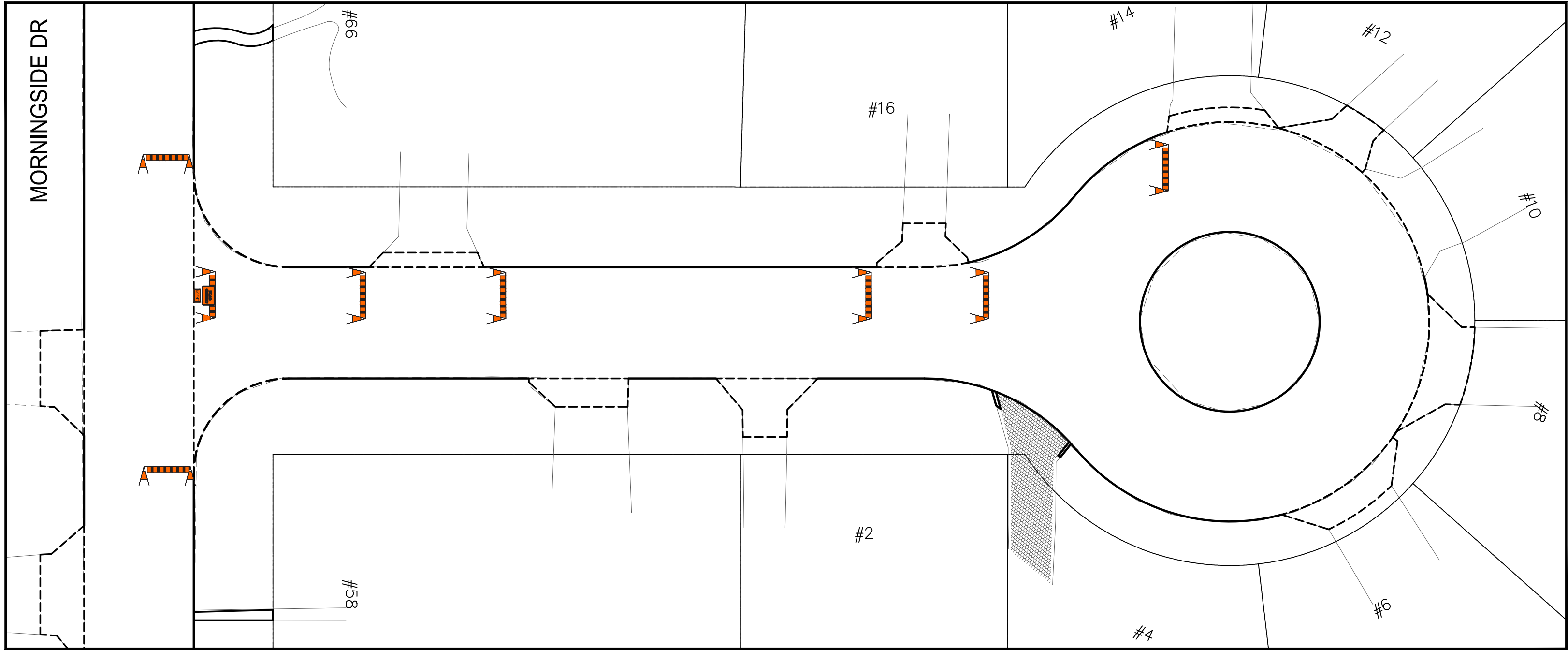
TEMPORARY TRAFFIC SIGNAGE



WSP Canada Inc.
1600 Buffalo Place
Winnipeg, MB R3T 6B8
t. 204.477.6650
f. 204.474.2864
www.wsp.com



CHATHAM PLACE



TRAFFIC SIGNAGE


RB-11 (L/R) TURN PROHIBITED



RB-14R TURN RIGHT / RB-14L TURN LEFT



RB-25R KEEP RIGHT / RB-25L KEEP LEFT



TC-2 ROADWORK



ROAD CLOSED BARRICADE



BARRICADE



POLY POST



NOTES:

1. ALL TRAFFIC SIGNAGE AND TEMPORARY TRAFFIC CONTROL TO CONFORM WITH THE LATEST REVISION OF THE CITY OF WINNIPEG MANUAL OF TEMPORARY TRAFFIC CONTROL ON CITY STREETS.
2. CONTRACTOR SHALL MAINTAIN SAFE PEDESTRIAN ACCESS AND CROSSINGS. WHERE SIDEWALKS ARE LOCATED ON BOTH SIDES OF THE STREET, CONTRACTOR MUST MAINTAIN PEDESTRIAN ACCESS ON ONE SIDE AT ALL TIME.
3. CONSTRUCTION IS TO BE DONE LANE AT A TIME WITH TRAFFIC TO BE MAINTAINED IN ONE DIRECTION. TRAFFIC IN THE OTHER DIRECTION IS TO BE CLOSED FOR THE DURATION OF THE PROJECT. WHEN CONSTRUCTION IS COMPLETED IN FIRST LANE, TRAFFIC WILL BE MOVED TO THE COMPLETED LANE AND TRAFFIC CONTROL WILL BE MIRRORED.
4. PARKING TO BE REMOVED AT THE TIME OF CONSTRUCTION

METRIC

WHOLE NUMBERS INDICATE MILLIMETRES
DECIMALIZED NUMBERS INDICATE METRES

**ENGINEERS
GEOSCIENTISTS
MANITOBA**
Certificate of Authorization
WSP Canada Inc.
No. 5750

FOR INFORMATION ONLY



THE CITY OF WINNIPEG
PUBLIC WORKS DEPARTMENT
ENGINEERING SERVICES DIVISION

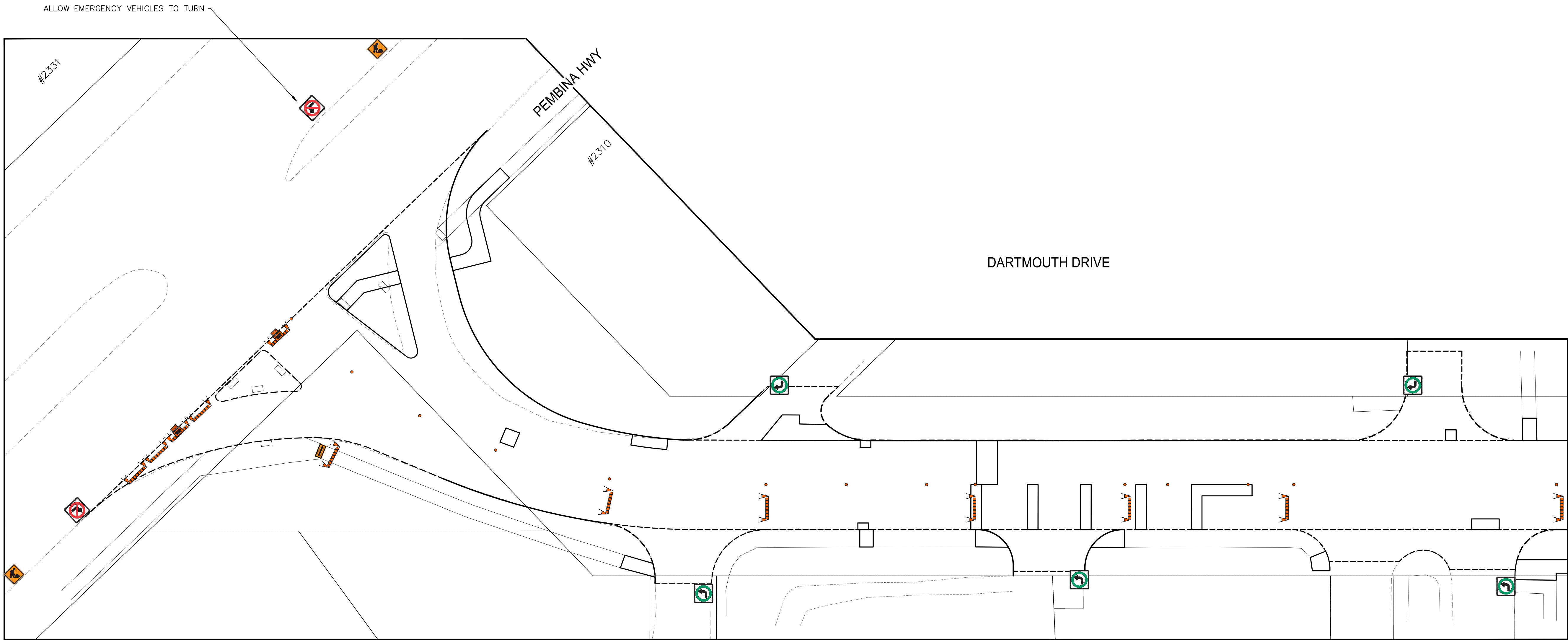
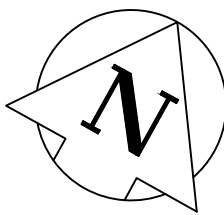
2025 LOCAL STREET RENEWALS

CHATHAM PLACE

TEMPORARY TRAFFIC SIGNAGE



WSP Canada Inc.
1600 Buffalo Place
Winnipeg, MB R3T 6B8
t. 204.477.6650
f. 204.474.2864
www.wsp.com




TRAFFIC SIGNAGE

RB-11 (L/R) TURN PROHIBITED




RB-14R TURN RIGHT / RB-14L TURN LEFT



RB-23 (T) DO NOT ENTER



RB-25R KEEP RIGHT / RB-25L KEEP LEFT



TC-2 ROADWORK



TC-77BL/BR SIDEWALK CLOSED, CROSS HERE



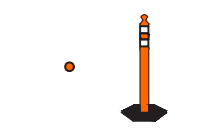
ROAD CLOSED BARRICADE



BARRICADE



POLY POST



ROAD CLOSED



NOTES:

1. ALL TRAFFIC SIGNAGE AND TEMPORARY TRAFFIC CONTROL TO CONFORM WITH THE LATEST REVISION OF THE CITY OF WINNIPEG MANUAL OF TEMPORARY TRAFFIC CONTROL ON CITY STREETS
2. CONTRACTOR SHALL MAINTAIN SAFE PEDESTRIAN ACCESS AND CROSSINGS. WHERE SIDEWALKS ARE LOCATED ON BOTH SIDES OF THE STREET, CONTRACTOR MUST MAINTAIN PEDESTRIAN ACCESS ON ONE SIDE AT ALL TIME.
3. CONSTRUCTION IS TO BE DONE LANE AT A TIME WITH TRAFFIC TO BE MAINTAINED IN ONE DIRECTION. TRAFFIC IN THE OTHER DIRECTION IS TO BE CLOSED FOR THE DURATION OF THE FIRST PHASE. WHEN CONSTRUCTION IS COMPLETED IN FIRST LANE, TRAFFIC WILL BE MOVED TO THE COMPLETED LANE AND TRAFFIC CONTROL WILL BE MIRRORRED.
4. EMERGENCY VEHICLE ACCESS MUST BE ALLOWED AT ALL TIMES.
5. ACCESS TO THE VICTORIA HOSPITAL MUST BE MAINTAINED AT ALL TIMES.
6. PARKING TO BE REMOVED AT THE TIME OF CONSTRUCTION

METRIC

WHOLE NUMBERS INDICATE MILLIMETRES
DECIMALIZED NUMBERS INDICATE METRES

**ENGINEERS
GEOSCIENTISTS
MANITOBA**
Certificate of Authorization
WSP Canada Inc.
No. 5750

FOR INFORMATION ONLY



THE CITY OF WINNIPEG
PUBLIC WORKS DEPARTMENT
ENGINEERING SERVICES DIVISION

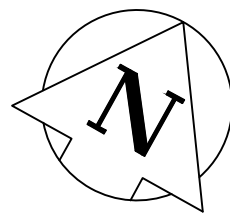
2025 LOCAL STREET RENEWALS

DARTMOUTH DRIVE

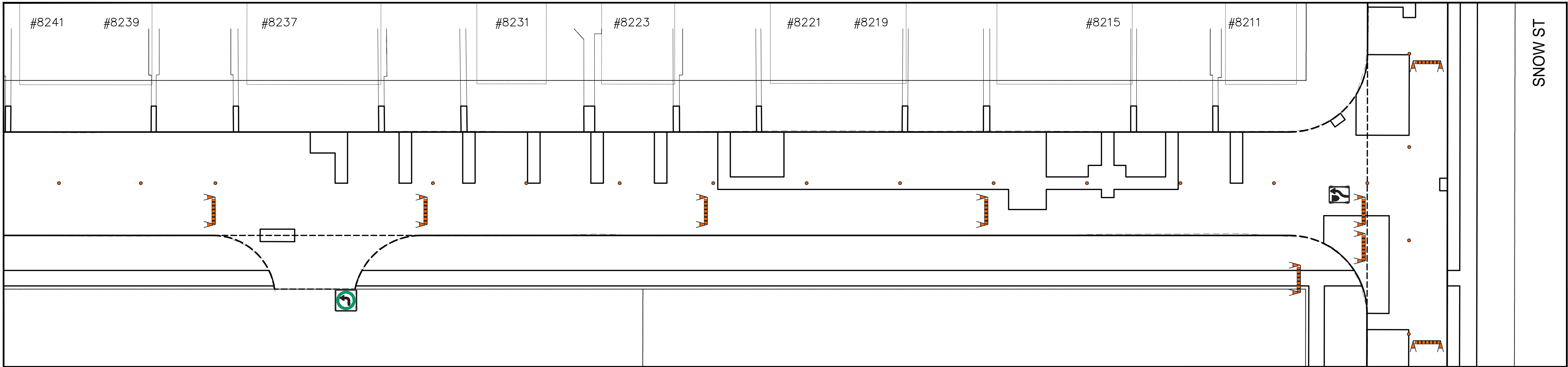
TEMPORARY TRAFFIC SIGNAGE



WSP Canada Inc.
1600 Buffalo Place
Winnipeg, MB R3T 6B8
t. 204.477.6650
f. 204.474.2864
www.wsp.com



DARTMOUTH DRIVE



TRAFFIC SIGNAGE

RB-11 (L/R) TURN PROHIBITED




RB-14R TURN RIGHT / RB-14L TURN LEFT



RB-23 (T) DO NOT ENTER



RB-25R KEEP RIGHT / RB-25L KEEP LEFT



TC-2 ROADWORK



TC-77BL/BR SIDEWALK CLOSED, CROSS HERE



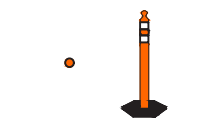
ROAD CLOSED BARRICADE



BARRICADE



POLY POST



ROAD CLOSED



NOTES:

1. ALL TRAFFIC SIGNAGE AND TEMPORARY TRAFFIC CONTROL TO CONFORM WITH THE LATEST REVISION OF THE CITY OF WINNIPEG MANUAL OF TEMPORARY TRAFFIC CONTROL ON CITY STREETS
2. CONTRACTOR SHALL MAINTAIN SAFE PEDESTRIAN ACCESS AND CROSSINGS. WHERE SIDEWALKS ARE LOCATED ON BOTH SIDES OF THE STREET, CONTRACTOR MUST MAINTAIN PEDESTRIAN ACCESS ON ONE SIDE AT ALL TIME.
3. CONSTRUCTION IS TO BE DONE LANE AT A TIME WITH TRAFFIC TO BE MAINTAINED IN ONE DIRECTION. TRAFFIC IN THE OTHER DIRECTION IS TO BE CLOSED FOR THE DURATION OF THE FIRST PHASE. WHEN CONSTRUCTION IS COMPLETED IN FIRST LANE, TRAFFIC WILL BE MOVED TO THE COMPLETED LANE AND TRAFFIC CONTROL WILL BE MIRRORRED.
4. EMERGENCY VEHICLE ACCESS MUST BE ALLOWED AT ALL TIMES.
5. ACCESS TO THE VICTORIA HOSPITAL MUST BE MAINTAINED AT ALL TIMES.
6. PARKING TO BE REMOVED AT THE TIME OF CONSTRUCTION

METRIC

WHOLE NUMBERS INDICATE MILLIMETRES
DECIMALIZED NUMBERS INDICATE METRES

**ENGINEERS
GEOSCIENTISTS
MANITOBA**
Certificate of Authorization
WSP Canada Inc.
No. 5750

FOR INFORMATION ONLY



THE CITY OF WINNIPEG
PUBLIC WORKS DEPARTMENT
ENGINEERING SERVICES DIVISION

2025 LOCAL STREET RENEWALS

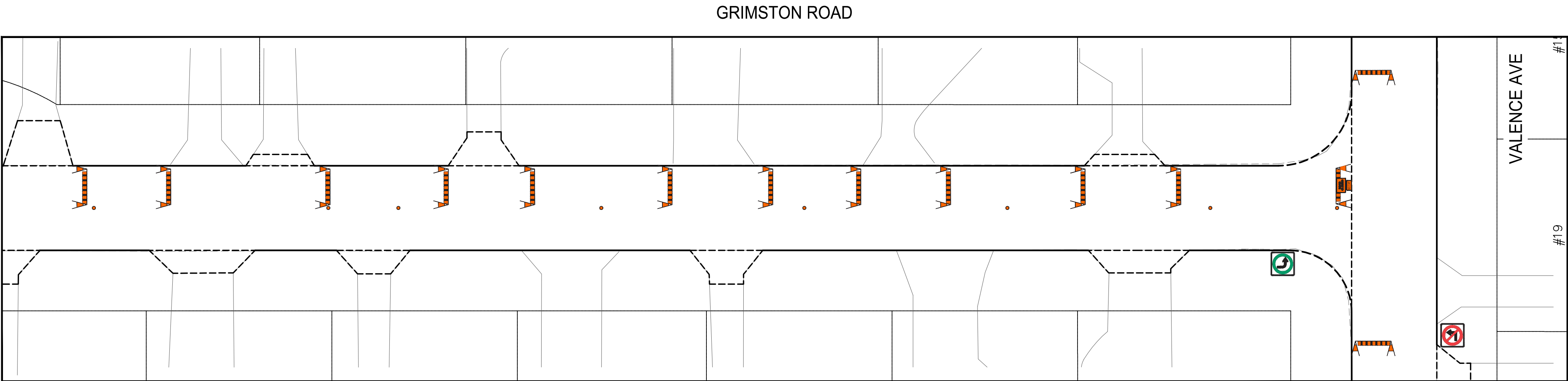
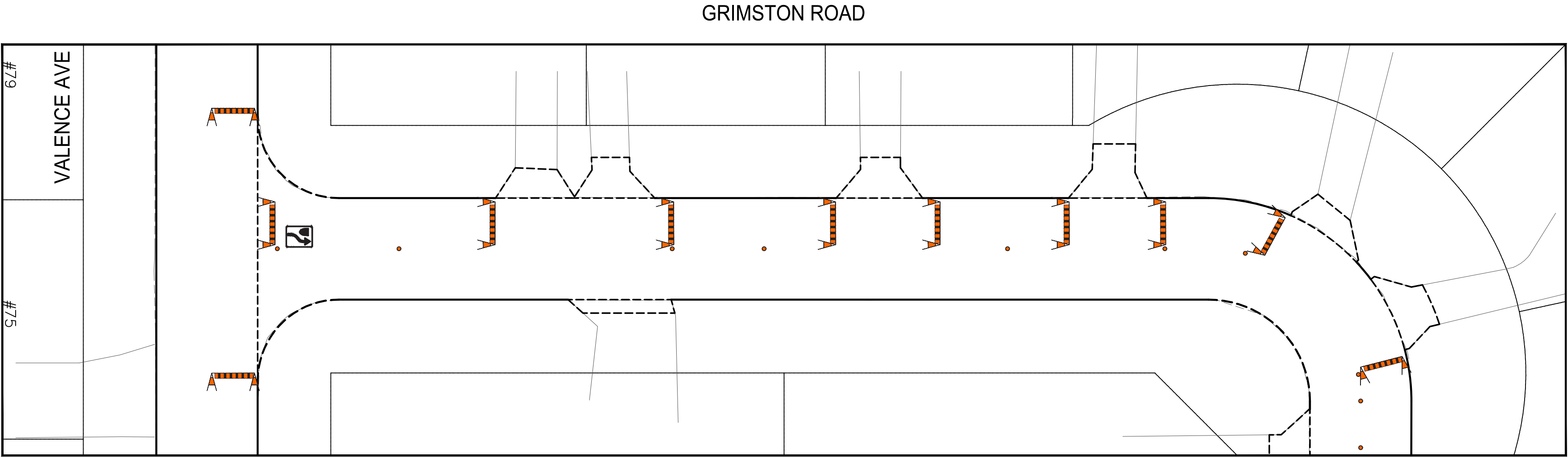
DARTMOUTH DRIVE

TEMPORARY TRAFFIC SIGNAGE



WSP Canada Inc.
1600 Buffalo Place
Winnipeg, MB R3T 6B8
t. 204.477.6650
f. 204.474.2864
www.wsp.com

Mar 25, 2025 -- 3:00pm
P:\2024\CA0043424.6934 - CA-25-R-04 Local Streets\02 Drawings\08 Sketches\Signage\Chatham_Grimston_Morningside_Valence_Signage.dwg - tab: GRIMSTON



TRAFFIC SIGNAGE


RB-11 (L/R) TURN PROHIBITED



RB-14R TURN RIGHT / RB-14L TURN LEFT



RB-25R KEEP RIGHT / RB-25L KEEP LEFT



TC-2 ROADWORK



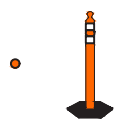
ROAD CLOSED BARRICADE



BARRICADE



POLY POST



NOTES:

1. ALL TRAFFIC SIGNAGE AND TEMPORARY TRAFFIC CONTROL TO CONFORM WITH THE LATEST REVISION OF THE CITY OF WINNIPEG MANUAL OF TEMPORARY TRAFFIC CONTROL ON CITY STREETS.
2. CONTRACTOR SHALL MAINTAIN SAFE PEDESTRIAN ACCESS AND CROSSINGS. WHERE SIDEWALKS ARE LOCATED ON BOTH SIDES OF THE STREET, CONTRACTOR MUST MAINTAIN PEDESTRIAN ACCESS ON ONE SIDE AT ALL TIME.
3. CONSTRUCTION IS TO BE DONE LANE AT A TIME WITH TRAFFIC TO BE MAINTAINED IN ONE DIRECTION. TRAFFIC IN THE OTHER DIRECTION IS TO BE CLOSED FOR THE DURATION OF THE PROJECT. WHEN CONSTRUCTION IS COMPLETED IN FIRST LANE, TRAFFIC WILL BE MOVED TO THE COMPLETED LANE AND TRAFFIC CONTROL WILL BE MIRRORED.
4. PARKING TO BE REMOVED AT THE TIME OF CONSTRUCTION

METRIC

WHOLE NUMBERS INDICATE MILLIMETRES
DECIMALIZED NUMBERS INDICATE METRES

**ENGINEERS
GEOSCIENTISTS
MANITOBA**
Certificate of Authorization
WSP Canada Inc.
No. 5750

FOR INFORMATION ONLY



THE CITY OF WINNIPEG
PUBLIC WORKS DEPARTMENT
ENGINEERING SERVICES DIVISION

2025 LOCAL STREET RENEWALS

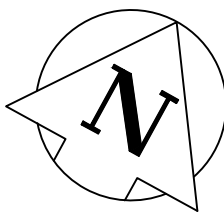
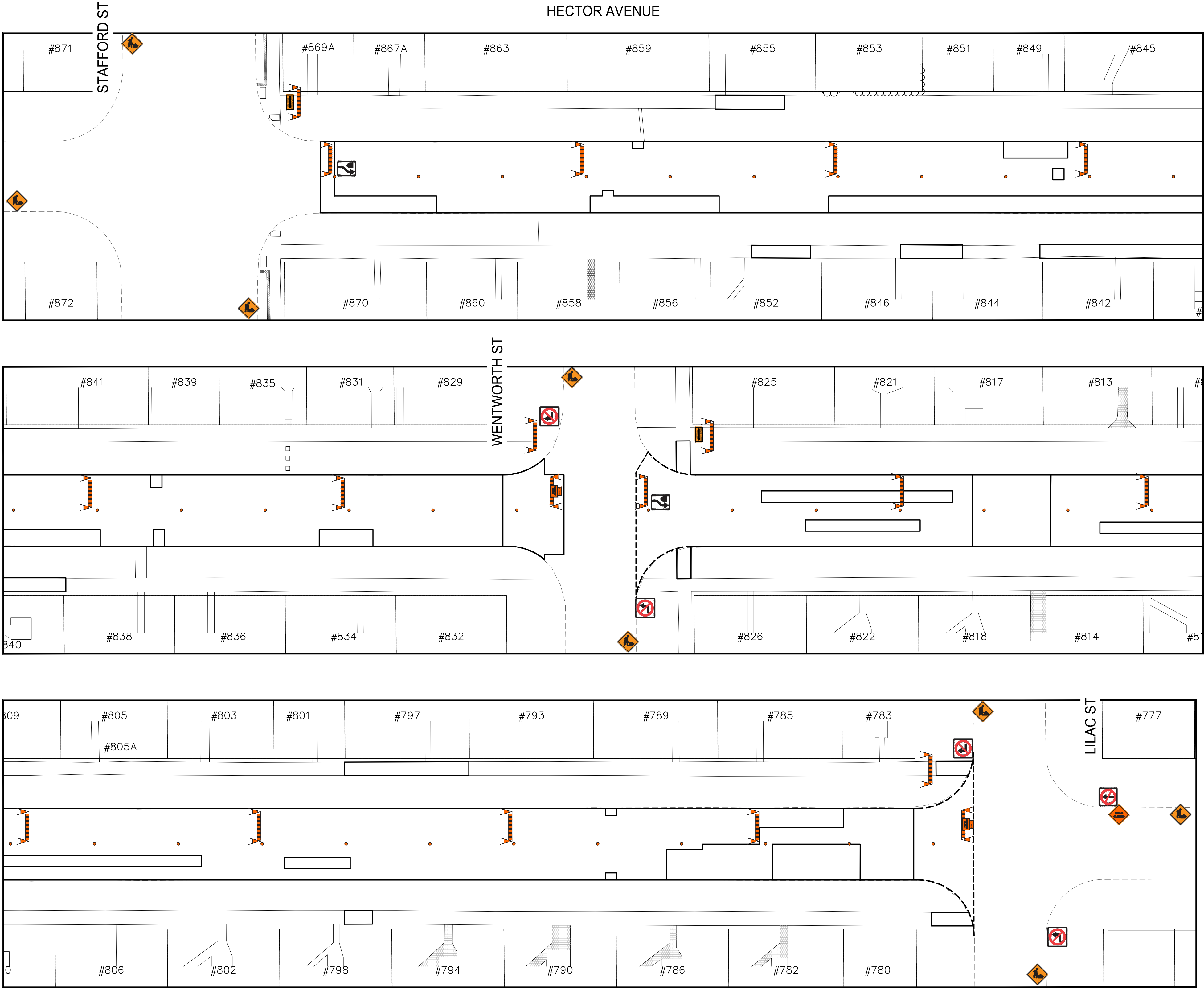
GRIMSTON ROAD

TEMPORARY TRAFFIC SIGNAGE



WSP Canada Inc.
1600 Buffalo Place
Winnipeg, MB R3T 6B8
t. 204.477.6650
f. 204.474.2864
www.wsp.com

Mar 21, 2025 - 11:23am
P:\2024\CA0043424\9334 - CA-25-R-04 Local Streets\02 Drawings\08 Sketches\Signage\Hector_Signage.dwg - tab:HECTOR



TRAFFIC SIGNAGE

RB-10 THROUGH TRAFFIC PROHIBITED

RB-11 (L/R) TURN PROHIBITED

RB-25R KEEP RIGHT / RB-25L KEEP LEFT

TC-2 ROADWORK

TC-77BL/BR SIDEWALK CLOSED, CROSS HERE


ROAD CLOSED BARRICADE



BARRICADE

POLY POST

ROAD CLOSED



NOTES:

1. ALL TRAFFIC SIGNAGE AND TEMPORARY TRAFFIC CONTROL TO CONFORM WITH THE LATEST REVISION OF THE CITY OF WINNIPEG MANUAL OF TEMPORARY TRAFFIC CONTROL ON CITY STREETS.
2. CONTRACTOR SHALL MAINTAIN SAFE PEDESTRIAN ACCESS AND CROSSINGS, WHERE SIDEWALKS ARE LOCATED ON BOTH SIDES OF THE STREET, CONTRACTOR MUST MAINTAIN PEDESTRIAN ACCESS ON ONE SIDE AT ALL TIME.
3. CONSTRUCTION IS TO BE DONE LANE AT A TIME WITH TRAFFIC TO BE MAINTAINED IN ONE DIRECTION. TRAFFIC IN THE OTHER DIRECTION IS TO BE CLOSED FOR THE DURATION OF THE PROJECT. WHEN CONSTRUCTION IS COMPLETED IN FIRST LANE, TRAFFIC WILL BE MOVED TO THE COMPLETED LANE AND TRAFFIC CONTROL WILL BE MIRRORED.
4. PARKING TO BE REMOVED AT THE TIME OF CONSTRUCTION

METRIC

WHOLE NUMBERS INDICATE MILLIMETRES
DECIMALIZED NUMBERS INDICATE METRES



FOR INFORMATION ONLY



THE CITY OF WINNIPEG
PUBLIC WORKS DEPARTMENT
ENGINEERING SERVICES DIVISION

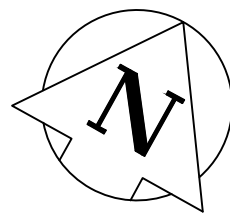
2025 LOCAL STREET RENEWALS

HECTOR AVENUE

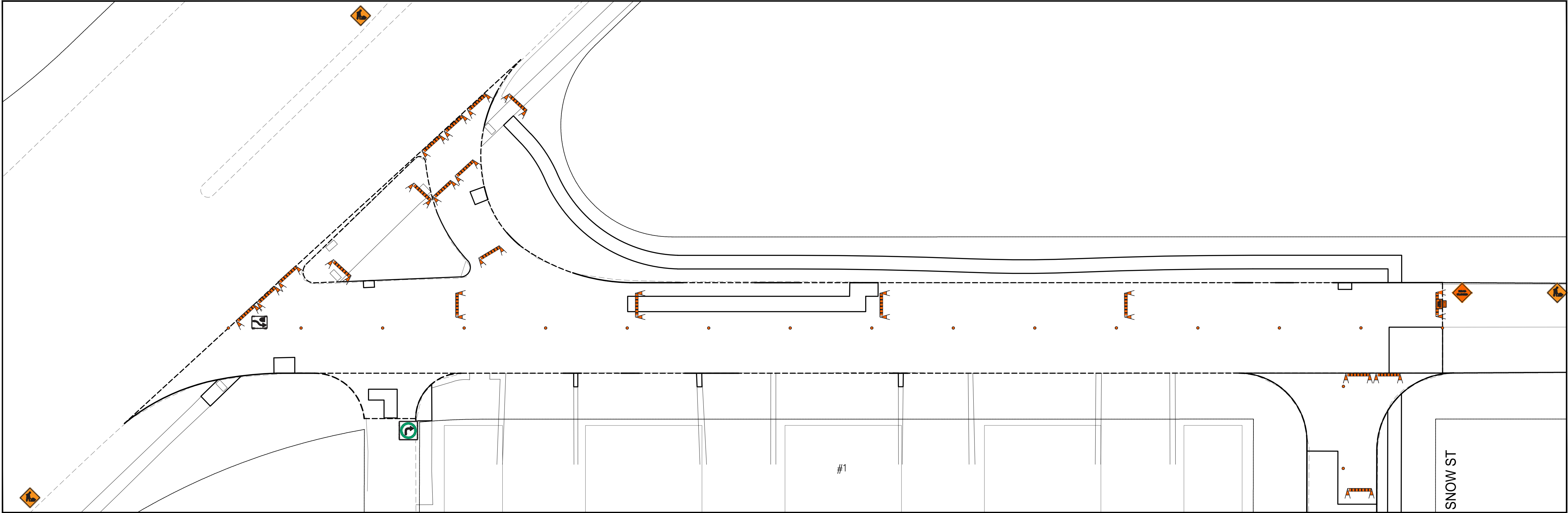
TEMPORARY TRAFFIC SIGNAGE



WSP Canada Inc.
1600 Buffalo Place
Winnipeg, MB R3T 6B8
t. 204.477.6650
f. 204.474.2864
www.wsp.com



MARKHAM ROAD



TRAFFIC SIGNAGE

RB-11 (L/R) TURN PROHIBITED




RB-14R TURN RIGHT / RB-14L TURN LEFT



RB-23 (T) DO NOT ENTER



RB-25R KEEP RIGHT / RB-25L KEEP LEFT



TC-2 ROADWORK



TC-77BL/BR SIDEWALK CLOSED, CROSS HERE



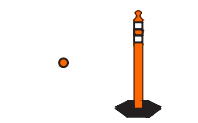
ROAD CLOSED BARRICADE



BARRICADE



POLY POST



ROAD CLOSED



NOTES:

1. ALL TRAFFIC SIGNAGE AND TEMPORARY TRAFFIC CONTROL TO CONFORM WITH THE LATEST REVISION OF THE CITY OF WINNIPEG MANUAL OF TEMPORARY TRAFFIC CONTROL ON CITY STREETS
2. CONTRACTOR SHALL MAINTAIN SAFE PEDESTRIAN ACCESS AND CROSSINGS. WHERE SIDEWALKS ARE LOCATED ON BOTH SIDES OF THE STREET, CONTRACTOR MUST MAINTAIN PEDESTRIAN ACCESS ON ONE SIDE AT ALL TIME.
3. CONSTRUCTION IS TO BE DONE LANE AT A TIME WITH TRAFFIC TO BE MAINTAINED IN ONE DIRECTION. TRAFFIC IN THE OTHER DIRECTION IS TO BE CLOSED FOR THE DURATION OF THE FIRST PHASE. WHEN CONSTRUCTION IS COMPLETED IN FIRST LANE, TRAFFIC WILL BE MOVED TO THE COMPLETED LANE AND TRAFFIC CONTROL WILL BE MIRRORED.
4. EMERGENCY VEHICLE ACCESS MUST BE ALLOWED AT ALL TIMES.
5. ACCESS TO THE VICTORIA HOSPITAL MUST BE MAINTAINED AT ALL TIMES.
6. PARKING TO BE REMOVED AT THE TIME OF CONSTRUCTION

METRIC

WHOLE NUMBERS INDICATE MILLIMETRES
DECIMALIZED NUMBERS INDICATE METRES

**ENGINEERS
GEOSCIENTISTS
MANITOBA**
Certificate of Authorization
WSP Canada Inc.
No. 5750

FOR INFORMATION ONLY



THE CITY OF WINNIPEG
PUBLIC WORKS DEPARTMENT
ENGINEERING SERVICES DIVISION

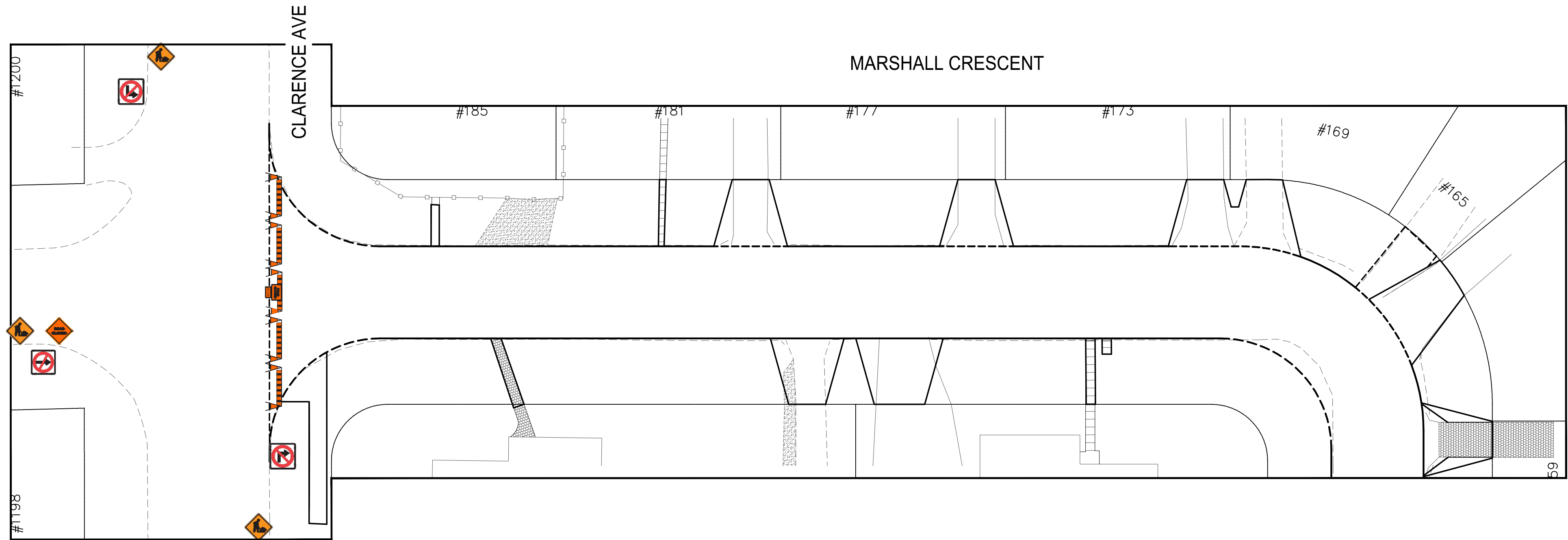
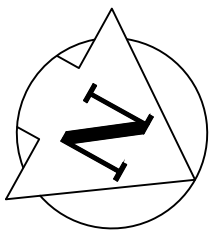
2025 LOCAL STREET RENEWALS

MARKHAM ROAD

TEMPORARY TRAFFIC SIGNAGE



WSP Canada Inc.
1600 Buffalo Place
Winnipeg, MB R3T 6B8
t. 204.477.6650
f. 204.474.2864
www.wsp.com



TRAFFIC SIGNAGE

RB-10 THROUGH TRAFFIC PROHIBITED

RB-11 (L/R) TURN PROHIBITED

RB-15 TURNS PROHIBITED

TC-2 ROADWORK

ROAD CLOSED BARRICADE

BARRICADE

POLY POST

ROAD CLOSED



- NOTES:
1. ALL TRAFFIC SIGNAGE AND TEMPORARY TRAFFIC CONTROL TO CONFORM WITH THE LATEST REVISION OF THE CITY OF WINNIPEG MANUAL OF TEMPORARY TRAFFIC CONTROL ON CITY STREETS
 2. CONTRACTOR SHALL MAINTAIN SAFE PEDESTRIAN ACCESS AND CROSSINGS. WHERE SIDEWALKS ARE LOCATED ON BOTH SIDES OF THE STREET, CONTRACTOR MUST MAINTAIN PEDESTRIAN ACCESS ON ONE SIDE AT ALL TIME.
 3. CONTRACTOR SHALL MAINTAIN ACCESS TO PRIVATE RESIDENTIAL APPROACHES THROUGHOUT CONSTRUCTION.
 4. PARKING TO BE REMOVED AT THE TIME OF CONSTRUCTION

METRIC

WHOLE NUMBERS INDICATE MILLIMETRES
DECIMALIZED NUMBERS INDICATE METRES

ENGINEERS
GEOSCIENTISTS
MANITOBA
Certificate of Authorization
WSP Canada Inc.
No. 5750

FOR INFORMATION ONLY



WSP Canada Inc.
1600 Buffalo Place
Winnipeg, MB R3T 6B8
t. 204.477.6650
f. 204.474.2864
www.wsp.com

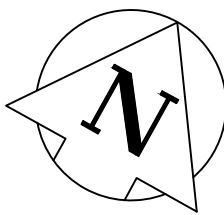


THE CITY OF WINNIPEG
PUBLIC WORKS DEPARTMENT
ENGINEERING SERVICES DIVISION

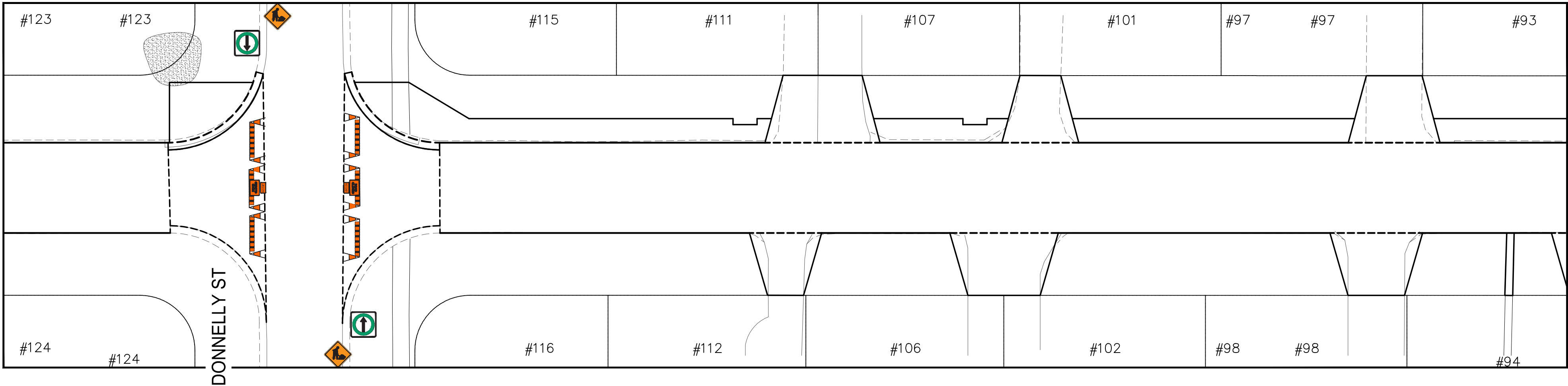
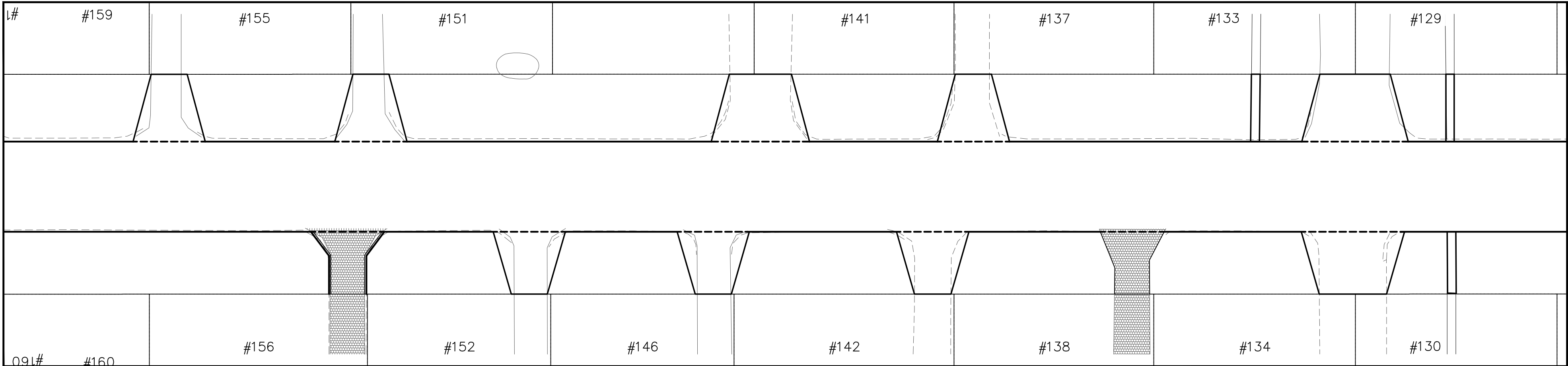
2025 LOCAL STREET RENEWALS

MARSHALL CRESCENT

TEMPORARY TRAFFIC SIGNAGE



MARSHALL CRESCENT



TRAFFIC SIGNAGE

RB-10 THROUGH TRAFFIC PROHIBITED

RB-11 (L/R) TURN PROHIBITED

RB-15 TURNS PROHIBITED

TC-2 ROADWORK

ROAD CLOSED BARRICADE

BARRICADE

POLY POST

ROAD CLOSED



- NOTES:
1. ALL TRAFFIC SIGNAGE AND TEMPORARY TRAFFIC CONTROL TO CONFORM WITH THE LATEST REVISION OF THE CITY OF WINNIPEG MANUAL OF TEMPORARY TRAFFIC CONTROL ON CITY STREETS
 2. CONTRACTOR SHALL MAINTAIN SAFE PEDESTRIAN ACCESS AND CROSSINGS. WHERE SIDEWALKS ARE LOCATED ON BOTH SIDES OF THE STREET, CONTRACTOR MUST MAINTAIN PEDESTRIAN ACCESS ON ONE SIDE AT ALL TIME.
 3. CONTRACTOR SHALL MAINTAIN ACCESS TO PRIVATE RESIDENTIAL APPROACHES THROUGHOUT CONSTRUCTION.
 4. PARKING TO BE REMOVED AT THE TIME OF CONSTRUCTION

METRIC

WHOLE NUMBERS INDICATE MILLIMETRES
DECIMALIZED NUMBERS INDICATE METRES

**ENGINEERS
GEOSCIENTISTS
MANITOBA**
Certificate of Authorization
WSP Canada Inc.
No. 5750

FOR INFORMATION ONLY



THE CITY OF WINNIPEG
PUBLIC WORKS DEPARTMENT
ENGINEERING SERVICES DIVISION

2025 LOCAL STREET RENEWALS

MARSHALL CRESCENT

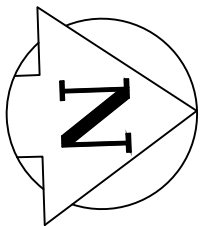
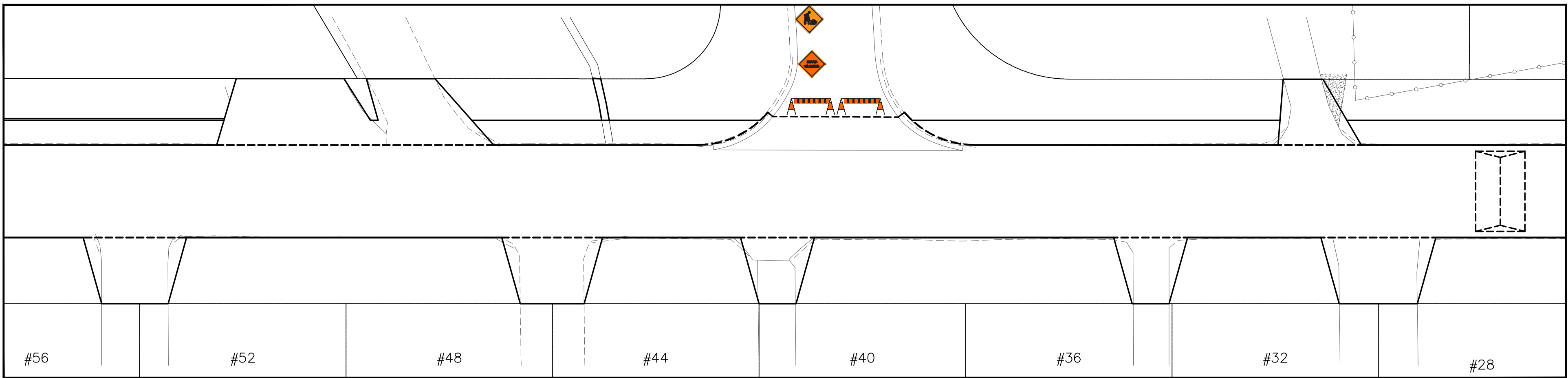
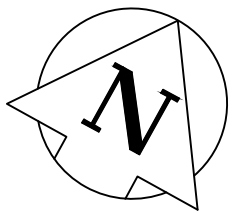
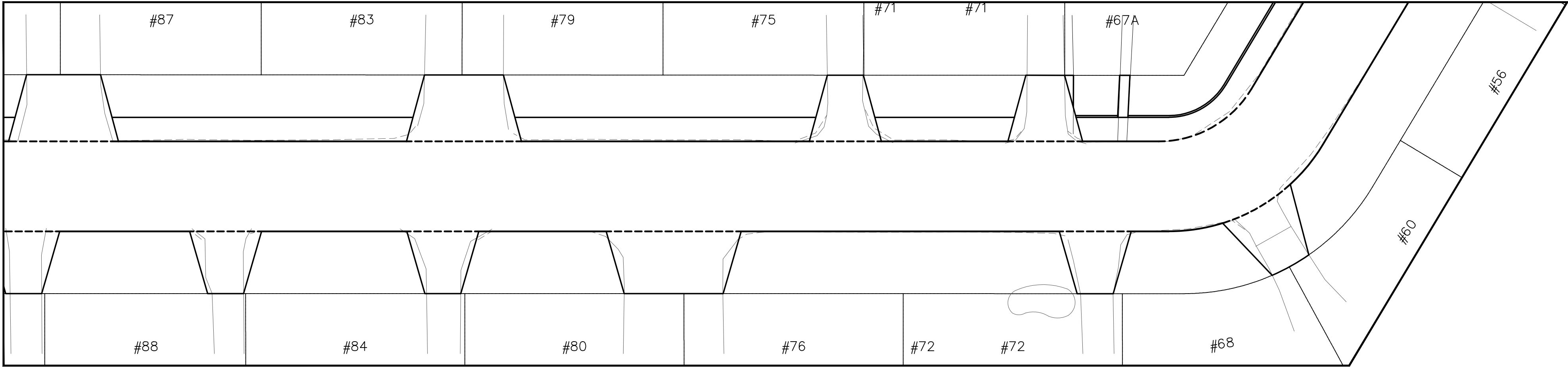
TEMPORARY TRAFFIC SIGNAGE



WSP Canada Inc.
1600 Buffalo Place
Winnipeg, MB R3T 6B8
t. 204.477.6650
f. 204.474.2864
www.wsp.com

Mar 21, 2025 - 4:12pm
P:\2024\CA004\424.6934 - CA-25-R-04 Local Streets\02 Drawings\08 Sketches\Signage\Marshall_Waller_Signage.dwg - tab: MARSHALL (3)

MARSHALL CRESCENT



TRAFFIC SIGNAGE

RB-10 THROUGH TRAFFIC PROHIBITED

RB-11 (L/R) TURN PROHIBITED

RB-15 TURNS PROHIBITED

TC-2 ROADWORK

ROAD CLOSED BARRICADE

BARRICADE

POLY POST

ROAD CLOSED



NOTES:

1. ALL TRAFFIC SIGNAGE AND TEMPORARY TRAFFIC CONTROL TO CONFORM WITH THE LATEST REVISION OF THE CITY OF WINNIPEG MANUAL OF TEMPORARY TRAFFIC CONTROL ON CITY STREETS
2. CONTRACTOR SHALL MAINTAIN SAFE PEDESTRIAN ACCESS AND CROSSINGS. WHERE SIDEWALKS ARE LOCATED ON BOTH SIDES OF THE STREET, CONTRACTOR MUST MAINTAIN PEDESTRIAN ACCESS ON ONE SIDE AT ALL TIME.
3. CONTRACTOR SHALL MAINTAIN ACCESS TO PRIVATE RESIDENTIAL APPROACHES THROUGHOUT CONSTRUCTION.
4. PARKING TO BE REMOVED AT THE TIME OF CONSTRUCTION

METRIC

WHOLE NUMBERS INDICATE MILLIMETRES
DECIMALIZED NUMBERS INDICATE METRES

**ENGINEERS
GEOSCIENTISTS
MANITOBA**
Certificate of Authorization
WSP Canada Inc.
No. 5750

FOR INFORMATION ONLY



THE CITY OF WINNIPEG
PUBLIC WORKS DEPARTMENT
ENGINEERING SERVICES DIVISION

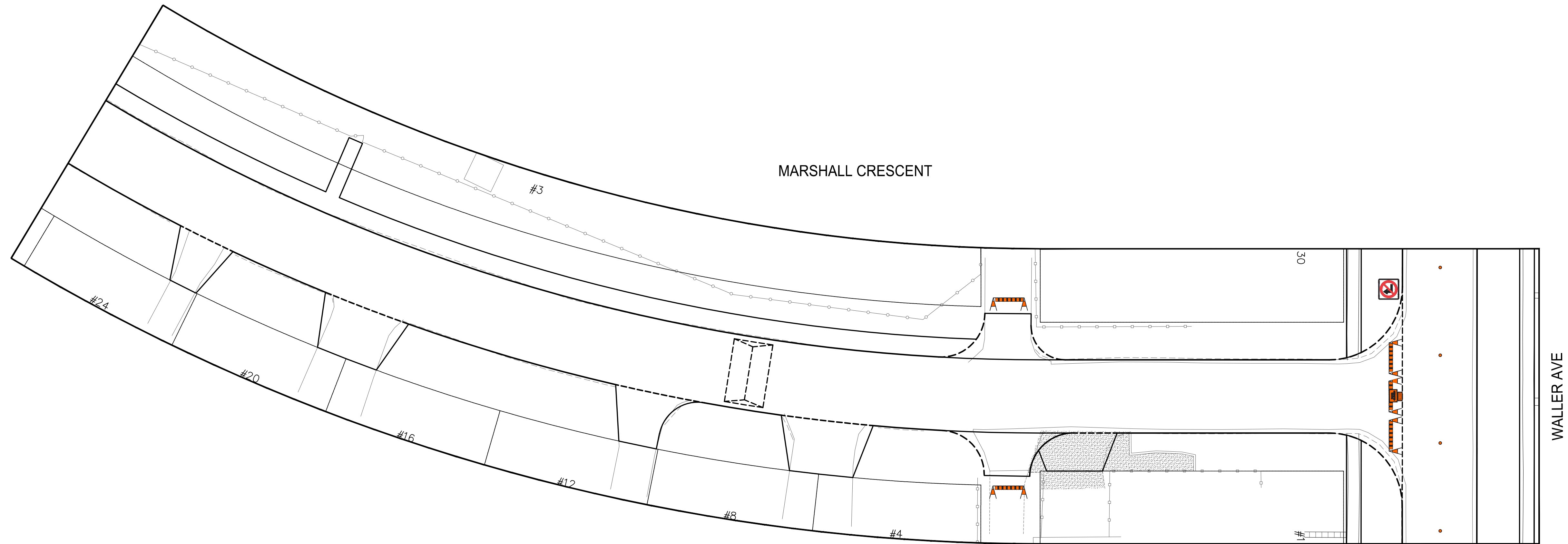
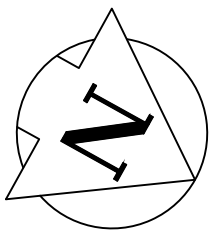
2025 LOCAL STREET RENEWALS

MARSHALL CRESCENT

TEMPORARY TRAFFIC SIGNAGE



WSP Canada Inc.
1600 Buffalo Place
Winnipeg, MB R3T 6B8
t. 204.477.6650
f. 204.474.2864
www.wsp.com



TRAFFIC SIGNAGE

RB-10 THROUGH TRAFFIC PROHIBITED

RB-11 (L/R) TURN PROHIBITED

RB-15 TURNS PROHIBITED

TC-2 ROADWORK

ROAD CLOSED BARRICADE

BARRICADE

POLY POST

ROAD CLOSED



NOTES:

1. ALL TRAFFIC SIGNAGE AND TEMPORARY TRAFFIC CONTROL TO CONFORM WITH THE LATEST REVISION OF THE CITY OF WINNIPEG MANUAL OF TEMPORARY TRAFFIC CONTROL ON CITY STREETS
2. CONTRACTOR SHALL MAINTAIN SAFE PEDESTRIAN ACCESS AND CROSSINGS. WHERE SIDEWALKS ARE LOCATED ON BOTH SIDES OF THE STREET, CONTRACTOR MUST MAINTAIN PEDESTRIAN ACCESS ON ONE SIDE AT ALL TIME.
3. CONTRACTOR SHALL MAINTAIN ACCESS TO PRIVATE RESIDENTIAL APPROACHES THROUGHOUT CONSTRUCTION.
4. PARKING TO BE REMOVED AT THE TIME OF CONSTRUCTION

METRIC

WHOLE NUMBERS INDICATE MILLIMETRES
DECIMALIZED NUMBERS INDICATE METRES

**ENGINEERS
GEOSCIENTISTS
MANITOBA**
Certificate of Authorization
WSP Canada Inc.
No. 5750

FOR INFORMATION ONLY



THE CITY OF WINNIPEG
PUBLIC WORKS DEPARTMENT
ENGINEERING SERVICES DIVISION

2025 LOCAL STREET RENEWALS

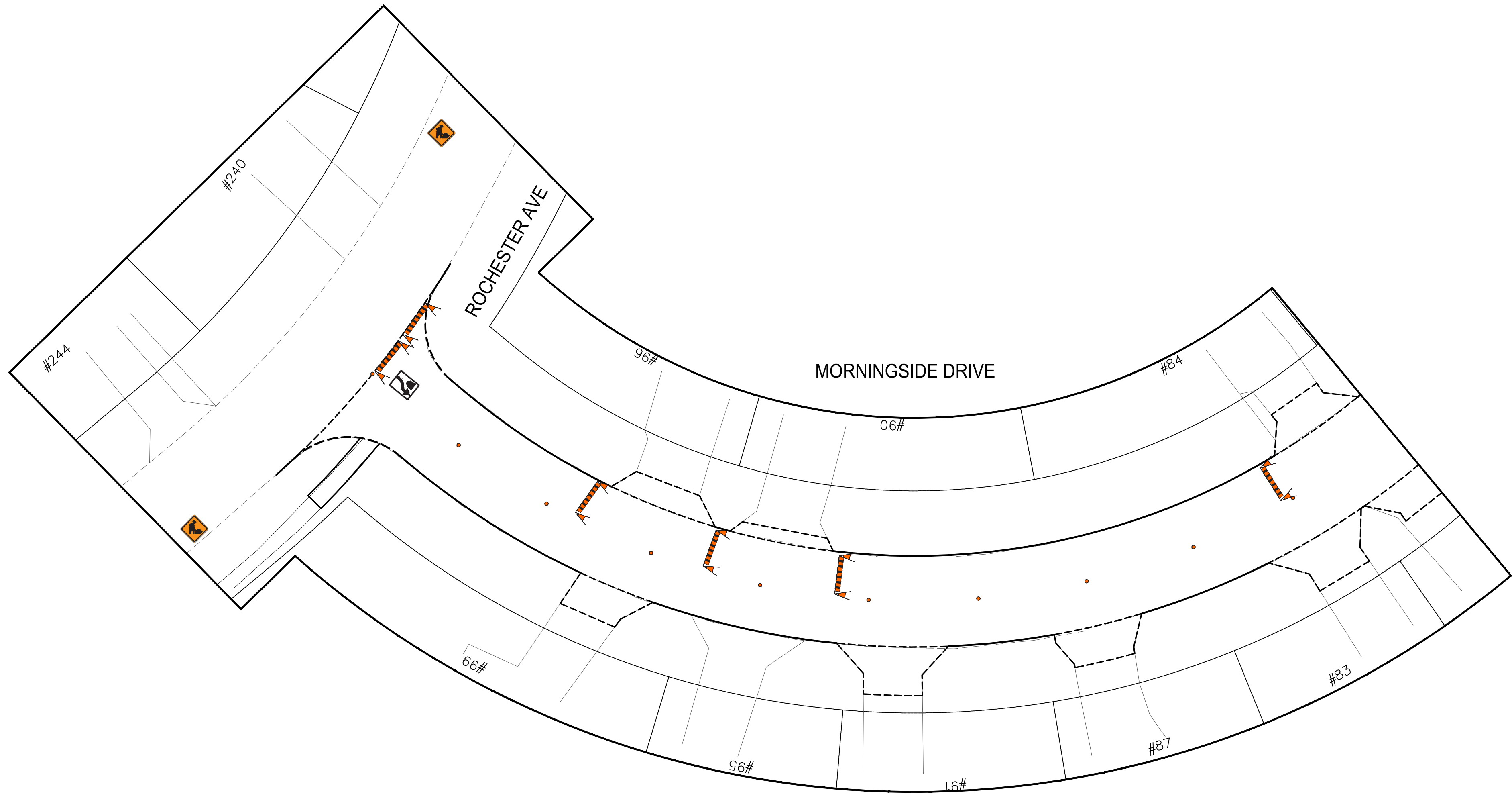
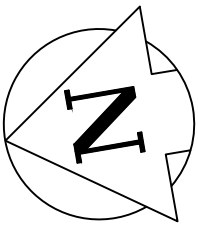
MARSHALL CRESCENT

TEMPORARY TRAFFIC SIGNAGE



WSP Canada Inc.
1600 Buffalo Place
Winnipeg, MB R3T 6B8
t. 204.477.8650
f. 204.474.2864
www.wsp.com

Mar 25, 2025 -- 3:06pm
P:\2024\CA004\424.6934 - CA-25-R-04 Local Streets\02 Drawings\08 Sketches\Signage\Chatham_Grimston_Morningside_Volence_Signage.dwg - tab:MORNINGSIDE (1)



TRAFFIC SIGNAGE


RB-11 (L/R) TURN PROHIBITED



RB-14R TURN RIGHT / RB-14L TURN LEFT



RB-25R KEEP RIGHT / RB-25L KEEP LEFT



TC-2 ROADWORK



ROAD CLOSED BARRICADE



BARRICADE



POLY POST



NOTES:

1. ALL TRAFFIC SIGNAGE AND TEMPORARY TRAFFIC CONTROL TO CONFORM WITH THE LATEST REVISION OF THE CITY OF WINNIPEG MANUAL OF TEMPORARY TRAFFIC CONTROL ON CITY STREETS
2. CONTRACTOR SHALL MAINTAIN SAFE PEDESTRIAN ACCESS AND CROSSINGS. WHERE SIDEWALKS ARE LOCATED ON BOTH SIDES OF THE STREET, CONTRACTOR MUST MAINTAIN PEDESTRIAN ACCESS ON ONE SIDE AT ALL TIME.
3. CONSTRUCTION IS TO BE DONE LANE AT A TIME WITH TRAFFIC TO BE MAINTAINED IN ONE DIRECTION. TRAFFIC IN THE OTHER DIRECTION IS TO BE CLOSED FOR THE DURATION OF THE PROJECT. WHEN CONSTRUCTION IS COMPLETED IN FIRST LANE, TRAFFIC WILL BE MOVED TO THE COMPLETED LANE AND TRAFFIC CONTROL WILL BE MIRRORED.
4. PARKING TO BE REMOVED AT THE TIME OF CONSTRUCTION

METRIC

WHOLE NUMBERS INDICATE MILLIMETRES
DECIMALIZED NUMBERS INDICATE METRES

**ENGINEERS
GEOSCIENTISTS
MANITOBA**
Certificate of Authorization
WSP Canada Inc.
No. 5750

FOR INFORMATION ONLY



THE CITY OF WINNIPEG
PUBLIC WORKS DEPARTMENT
ENGINEERING SERVICES DIVISION

2025 LOCAL STREET RENEWALS

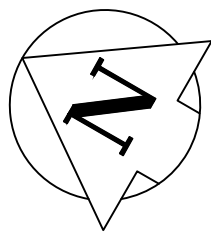
MORNINGSIDE DRIVE

TEMPORARY TRAFFIC SIGNAGE

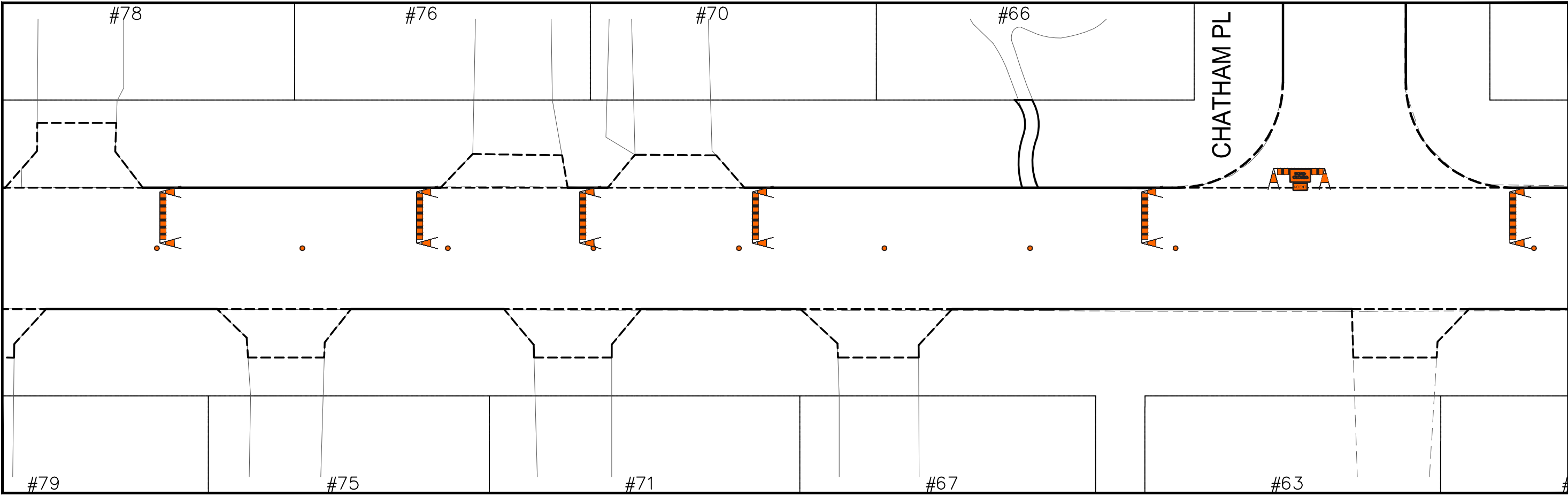


WSP Canada Inc.
1600 Buffalo Place
Winnipeg, MB R3T 6B8
t. 204.477.6650
f. 204.474.2864
www.wsp.com

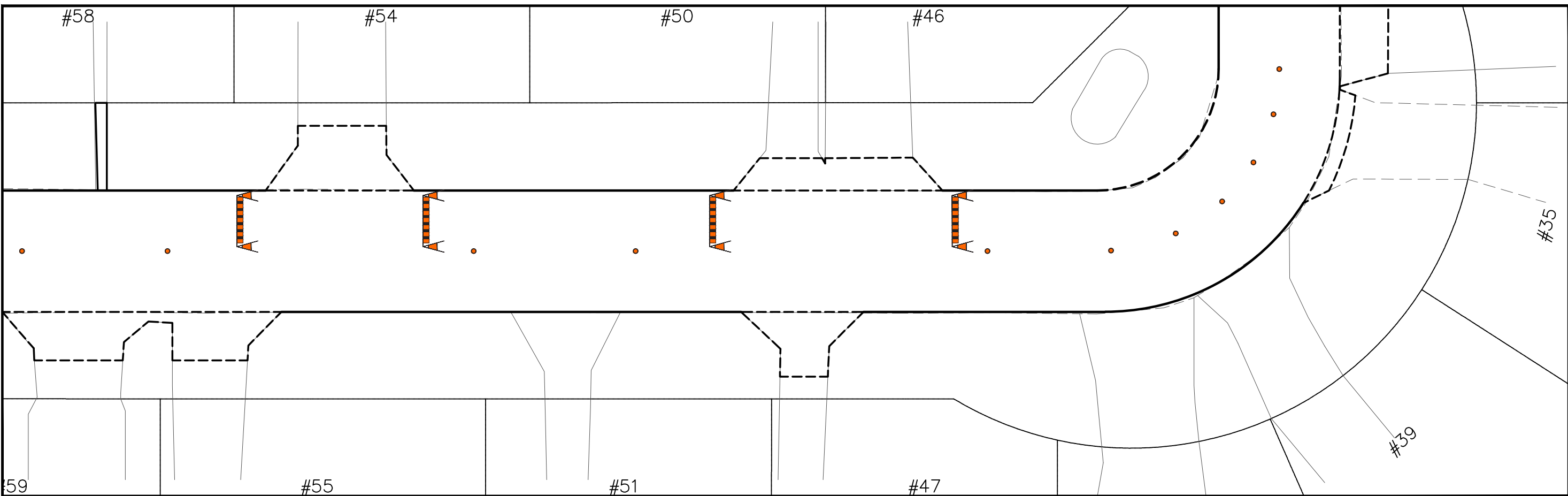
Mar 21, 2025 - 9:15am
P:\2024\CA004\424.6934 - CA-25-R-04 Local Streets\02 Drawings\08 Sketches\Signage\Chatham_Grimston_Morningside_Velence_Signage.dwg - tab:MORNINGSIDE (2)



MORNINGSIDE DRIVE



MORNINGSIDE DRIVE



TRAFFIC SIGNAGE


RB-11 (L/R) TURN PROHIBITED



RB-14R TURN RIGHT / RB-14L TURN LEFT



RB-25R KEEP RIGHT / RB-25L KEEP LEFT



TC-2 ROADWORK



ROAD CLOSED BARRICADE



BARRICADE



POLY POST



NOTES:

1. ALL TRAFFIC SIGNAGE AND TEMPORARY TRAFFIC CONTROL TO CONFORM WITH THE LATEST REVISION OF THE CITY OF WINNIPEG MANUAL OF TEMPORARY TRAFFIC CONTROL ON CITY STREETS.
2. CONTRACTOR SHALL MAINTAIN SAFE PEDESTRIAN ACCESS AND CROSSINGS. WHERE SIDEWALKS ARE LOCATED ON BOTH SIDES OF THE STREET, CONTRACTOR MUST MAINTAIN PEDESTRIAN ACCESS ON ONE SIDE AT ALL TIME.
3. CONSTRUCTION IS TO BE DONE LANE AT A TIME WITH TRAFFIC TO BE MAINTAINED IN ONE DIRECTION. TRAFFIC IN THE OTHER DIRECTION IS TO BE CLOSED FOR THE DURATION OF THE PROJECT. WHEN CONSTRUCTION IS COMPLETED IN FIRST LANE, TRAFFIC WILL BE MOVED TO THE COMPLETED LANE AND TRAFFIC CONTROL WILL BE MIRRORED.
4. PARKING TO BE REMOVED AT THE TIME OF CONSTRUCTION

METRIC

WHOLE NUMBERS INDICATE MILLIMETRES
DECIMALIZED NUMBERS INDICATE METRES

**ENGINEERS
GEOSCIENTISTS
MANITOBA**
Certificate of Authorization
WSP Canada Inc.
No. 5750

FOR INFORMATION ONLY



THE CITY OF WINNIPEG
PUBLIC WORKS DEPARTMENT
ENGINEERING SERVICES DIVISION

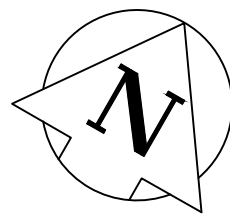
2025 LOCAL STREET RENEWALS

MORNINGSIDE DRIVE

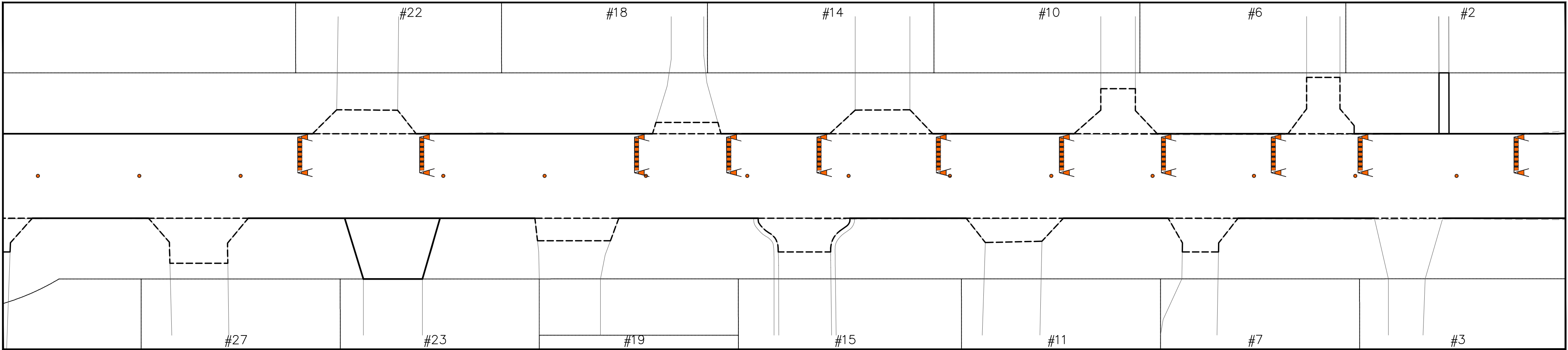
TEMPORARY TRAFFIC SIGNAGE



WSP Canada Inc.
1600 Buffalo Place
Winnipeg, MB R3T 6B8
t. 204.477.6650
f. 204.474.2864
www.wsp.com



MORNINGSIDE DRIVE



TRAFFIC SIGNAGE


RB-11 (L/R) TURN PROHIBITED



RB-14R TURN RIGHT / RB-14L TURN LEFT



RB-25R KEEP RIGHT / RB-25L KEEP LEFT



TC-2 ROADWORK



ROAD CLOSED BARRICADE



BARRICADE



POLY POST



NOTES:

1. ALL TRAFFIC SIGNAGE AND TEMPORARY TRAFFIC CONTROL TO CONFORM WITH THE LATEST REVISION OF THE CITY OF WINNIPEG MANUAL OF TEMPORARY TRAFFIC CONTROL ON CITY STREETS.
2. CONTRACTOR SHALL MAINTAIN SAFE PEDESTRIAN ACCESS AND CROSSINGS. WHERE SIDEWALKS ARE LOCATED ON BOTH SIDES OF THE STREET, CONTRACTOR MUST MAINTAIN PEDESTRIAN ACCESS ON ONE SIDE AT ALL TIME.
3. CONSTRUCTION IS TO BE DONE LANE AT A TIME WITH TRAFFIC TO BE MAINTAINED IN ONE DIRECTION. TRAFFIC IN THE OTHER DIRECTION IS TO BE CLOSED FOR THE DURATION OF THE PROJECT. WHEN CONSTRUCTION IS COMPLETED IN FIRST LANE, TRAFFIC WILL BE MOVED TO THE COMPLETED LANE AND TRAFFIC CONTROL WILL BE MIRRORED.
4. PARKING TO BE REMOVED AT THE TIME OF CONSTRUCTION

METRIC

WHOLE NUMBERS INDICATE MILLIMETRES
DECIMALIZED NUMBERS INDICATE METRES

**ENGINEERS
GEOSCIENTISTS
MANITOBA**
Certificate of Authorization
WSP Canada Inc.
No. 5750

FOR INFORMATION ONLY



THE CITY OF WINNIPEG
PUBLIC WORKS DEPARTMENT
ENGINEERING SERVICES DIVISION

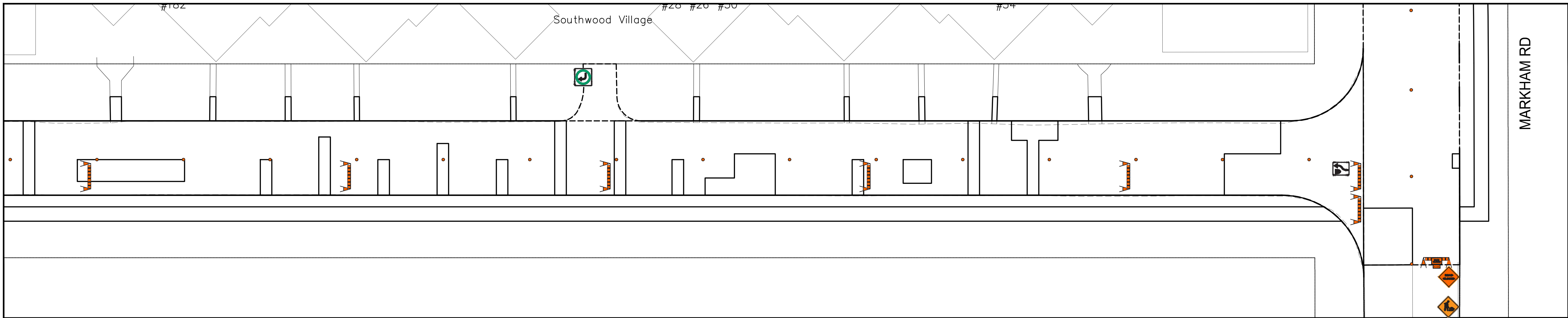
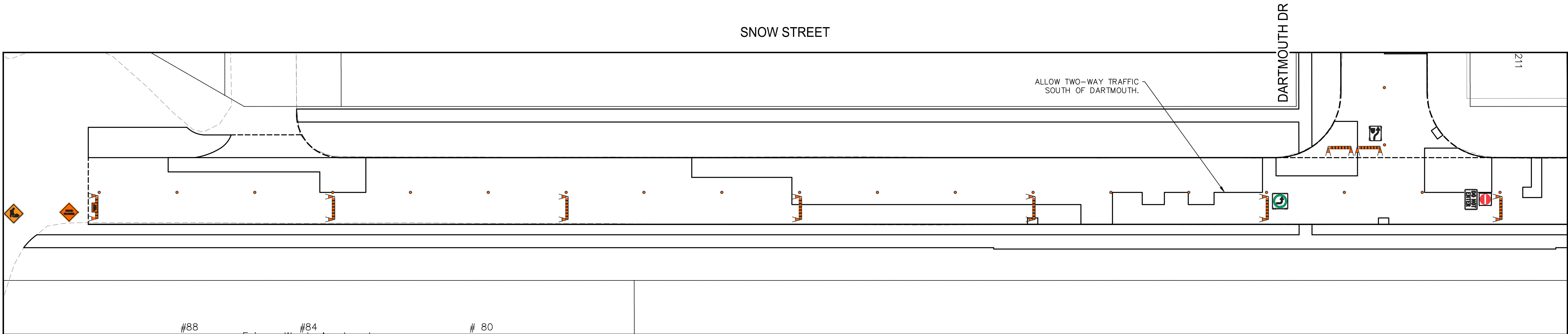
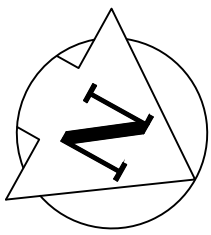
2025 LOCAL STREET RENEWALS

MORNINGSIDE DRIVE

TEMPORARY TRAFFIC SIGNAGE



WSP Canada Inc.
1600 Buffalo Place
Winnipeg, MB R3T 6B8
t. 204.477.6650
f. 204.474.2864
www.wsp.com



TRAFFIC SIGNAGE

RB-11 (L/R) TURN PROHIBITED




RB-14R TURN RIGHT / RB-14L TURN LEFT



RB-23 (T) DO NOT ENTER



RB-25R KEEP RIGHT / RB-25L KEEP LEFT



TC-2 ROADWORK



TC-77BL/BR SIDEWALK CLOSED, CROSS HERE



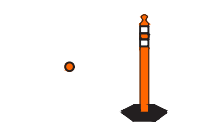
ROAD CLOSED BARRICADE



BARRICADE



POLY POST



ROAD CLOSED



NOTES:

1. ALL TRAFFIC SIGNAGE AND TEMPORARY TRAFFIC CONTROL TO CONFORM WITH THE LATEST REVISION OF THE CITY OF WINNIPEG MANUAL OF TEMPORARY TRAFFIC CONTROL ON CITY STREETS
2. CONTRACTOR SHALL MAINTAIN SAFE PEDESTRIAN ACCESS AND CROSSINGS. WHERE SIDEWALKS ARE LOCATED ON BOTH SIDES OF THE STREET, CONTRACTOR MUST MAINTAIN PEDESTRIAN ACCESS ON ONE SIDE AT ALL TIME.
3. CONSTRUCTION IS TO BE DONE LANE AT A TIME WITH TRAFFIC TO BE MAINTAINED IN ONE DIRECTION. TRAFFIC IN THE OTHER DIRECTION IS TO BE CLOSED FOR THE DURATION OF THE FIRST PHASE. WHEN CONSTRUCTION IS COMPLETED IN FIRST LANE, TRAFFIC WILL BE MOVED TO THE COMPLETED LANE AND TRAFFIC CONTROL WILL BE MIRRORED.
4. EMERGENCY VEHICLE ACCESS MUST BE ALLOWED AT ALL TIMES.
5. ACCESS TO THE VICTORIA HOSPITAL MUST BE MAINTAINED AT ALL TIMES.
6. PARKING TO BE REMOVED AT THE TIME OF CONSTRUCTION

METRIC

WHOLE NUMBERS INDICATE MILLIMETRES
DECIMALIZED NUMBERS INDICATE METRES

**ENGINEERS
GEOSCIENTISTS
MANITOBA**
Certificate of Authorization
WSP Canada Inc.
No. 5750

FOR INFORMATION ONLY



THE CITY OF WINNIPEG
PUBLIC WORKS DEPARTMENT
ENGINEERING SERVICES DIVISION

2025 LOCAL STREET RENEWALS

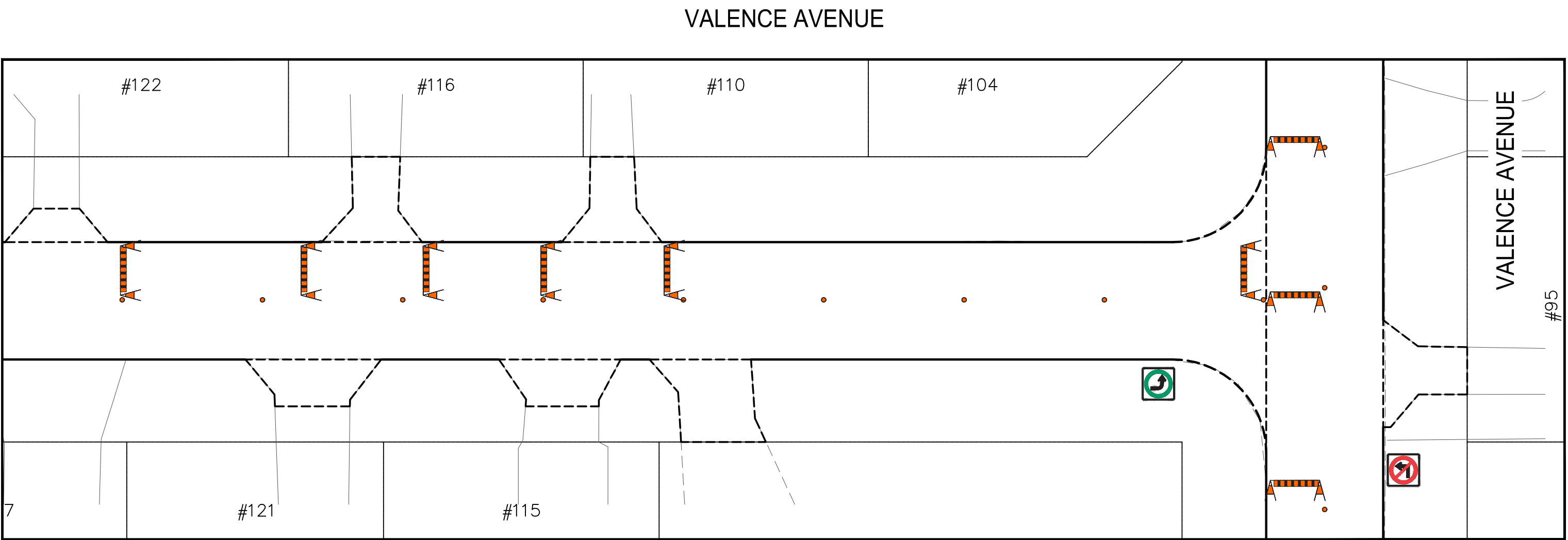
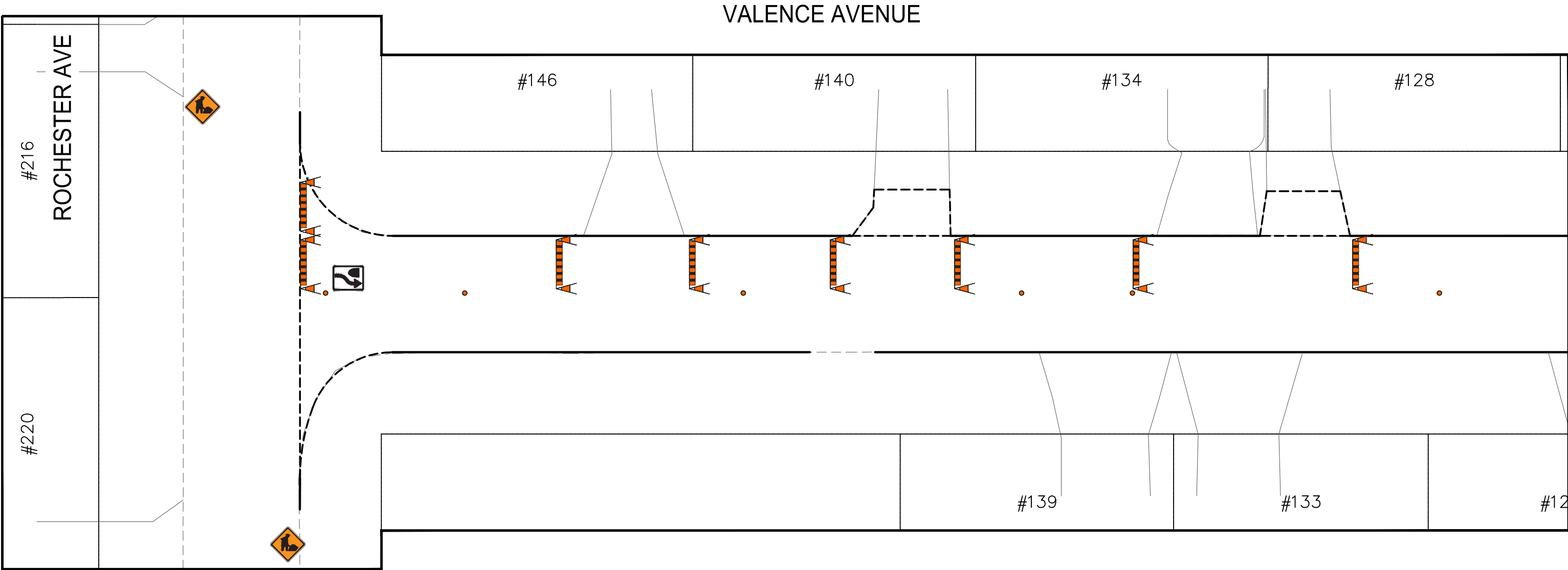
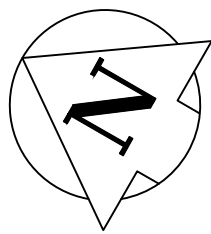
SNOW STREET

TEMPORARY TRAFFIC SIGNAGE



WSP Canada Inc.
1600 Buffalo Place
Winnipeg, MB R3T 6B8
t. 204.477.6650
f. 204.474.2864
www.wsp.com

Mar 21, 2025 - 9:17am
P:\2024\CA004\424.6934 - CA-25-R-04 Local Streets\02 Drawings\08 Sketches\Signage\Chatham_Grimston_Morningside_Valence_Signage.dwg - tab: VALENCE (1)



TRAFFIC SIGNAGE


RB-11 (L/R) TURN PROHIBITED



RB-14R TURN RIGHT / RB-14L TURN LEFT



RB-25R KEEP RIGHT / RB-25L KEEP LEFT



TC-2 ROADWORK



ROAD CLOSED BARRICADE



BARRICADE



POLY POST



NOTES:

1. ALL TRAFFIC SIGNAGE AND TEMPORARY TRAFFIC CONTROL TO CONFORM WITH THE LATEST REVISION OF THE CITY OF WINNIPEG MANUAL OF TEMPORARY TRAFFIC CONTROL ON CITY STREETS.
2. CONTRACTOR SHALL MAINTAIN SAFE PEDESTRIAN ACCESS AND CROSSINGS. WHERE SIDEWALKS ARE LOCATED ON BOTH SIDES OF THE STREET, CONTRACTOR MUST MAINTAIN PEDESTRIAN ACCESS ON ONE SIDE AT ALL TIME.
3. CONSTRUCTION IS TO BE DONE LANE AT A TIME WITH TRAFFIC TO BE MAINTAINED IN ONE DIRECTION. TRAFFIC IN THE OTHER DIRECTION IS TO BE CLOSED FOR THE DURATION OF THE PROJECT. WHEN CONSTRUCTION IS COMPLETED IN FIRST LANE, TRAFFIC WILL BE MOVED TO THE COMPLETED LANE AND TRAFFIC CONTROL WILL BE MIRRORED.
4. PARKING TO BE REMOVED AT THE TIME OF CONSTRUCTION

METRIC

WHOLE NUMBERS INDICATE MILLIMETRES
DECIMALIZED NUMBERS INDICATE METRES

**ENGINEERS
GEOSCIENTISTS
MANITOBA**
Certificate of Authorization
WSP Canada Inc.
No. 5750

FOR INFORMATION ONLY



THE CITY OF WINNIPEG
PUBLIC WORKS DEPARTMENT
ENGINEERING SERVICES DIVISION

2025 LOCAL STREET RENEWALS

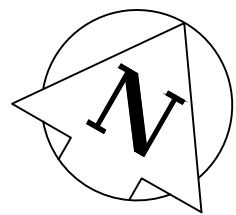
VALENCE AVENUE

TEMPORARY TRAFFIC SIGNAGE

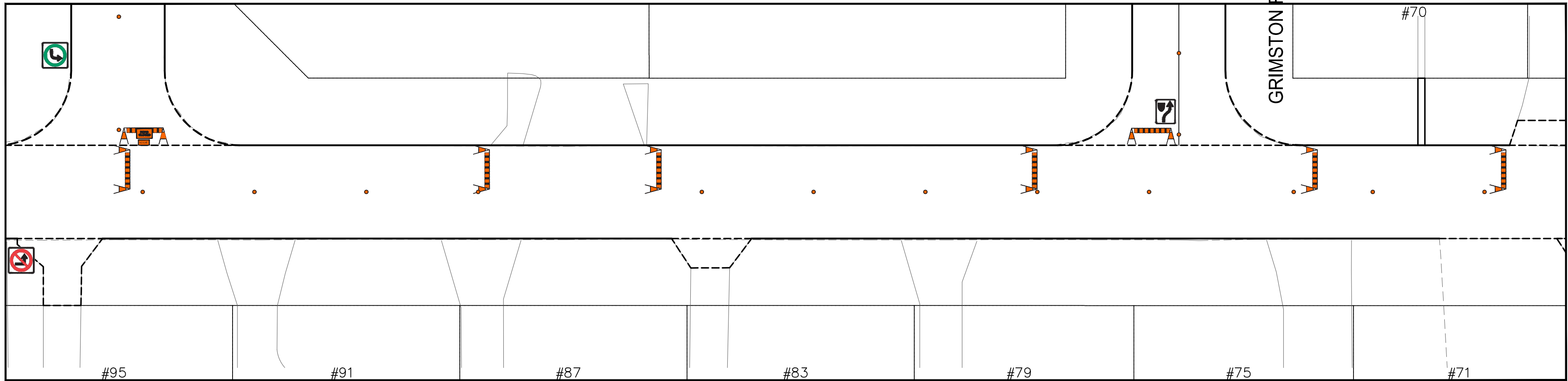


WSP Canada Inc.
1600 Buffalo Place
Winnipeg, MB R3T 6B8
t. 204.477.6650
f. 204.474.2864
www.wsp.com

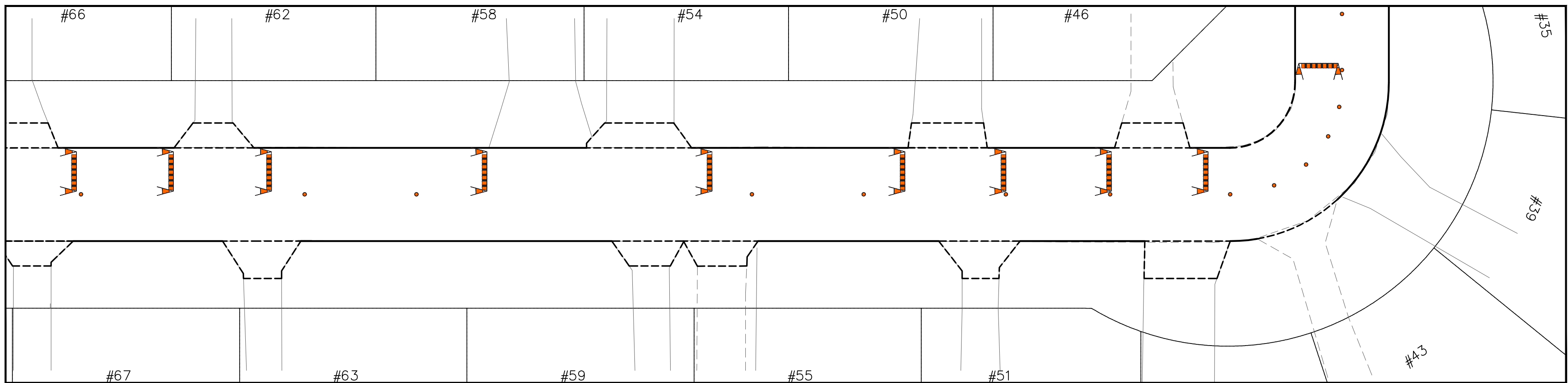
Mar 21, 2025 - 9:18am
P:\2024\CA004\424,6934 - CA-25-R-04 Local Streets\02 Drawings\08 Sketches\Signage\Chatham_Grimston_Morningside_Valence_Signage.dwg - tab: VALENCE (2)



VALENCE AVENUE



VALENCE AVENUE



TRAFFIC SIGNAGE


RB-11 (L/R) TURN PROHIBITED



RB-14R TURN RIGHT / RB-14L TURN LEFT



RB-25R KEEP RIGHT / RB-25L KEEP LEFT



TC-2 ROADWORK



ROAD CLOSED BARRICADE



BARRICADE



POLY POST



NOTES:

1. ALL TRAFFIC SIGNAGE AND TEMPORARY TRAFFIC CONTROL TO CONFORM WITH THE LATEST REVISION OF THE CITY OF WINNIPEG MANUAL OF TEMPORARY TRAFFIC CONTROL ON CITY STREETS.
2. CONTRACTOR SHALL MAINTAIN SAFE PEDESTRIAN ACCESS AND CROSSINGS. WHERE SIDEWALKS ARE LOCATED ON BOTH SIDES OF THE STREET, CONTRACTOR MUST MAINTAIN PEDESTRIAN ACCESS ON ONE SIDE AT ALL TIME.
3. CONSTRUCTION IS TO BE DONE LANE AT A TIME WITH TRAFFIC TO BE MAINTAINED IN ONE DIRECTION. TRAFFIC IN THE OTHER DIRECTION IS TO BE CLOSED FOR THE DURATION OF THE PROJECT. WHEN CONSTRUCTION IS COMPLETED IN FIRST LANE, TRAFFIC WILL BE MOVED TO THE COMPLETED LANE AND TRAFFIC CONTROL WILL BE MIRRORED.
4. PARKING TO BE REMOVED AT THE TIME OF CONSTRUCTION

METRIC

WHOLE NUMBERS INDICATE MILLIMETRES
DECIMALIZED NUMBERS INDICATE METRES

**ENGINEERS
GEOSCIENTISTS
MANITOBA**
Certificate of Authorization
WSP Canada Inc.
No. 5750

FOR INFORMATION ONLY



THE CITY OF WINNIPEG
PUBLIC WORKS DEPARTMENT
ENGINEERING SERVICES DIVISION


2025 LOCAL STREET RENEWALS

VALENCE AVENUE


TEMPORARY TRAFFIC SIGNAGE



WSP Canada Inc.
1600 Buffalo Place
Winnipeg, MB R3T 6B8
t. 204.477.6650
f. 204.474.2864
www.wsp.com



A diagram of a bridge with a striped barrier. The barrier is a horizontal rectangle with alternating black and orange vertical stripes. It is supported by two orange triangular pillars on either side.



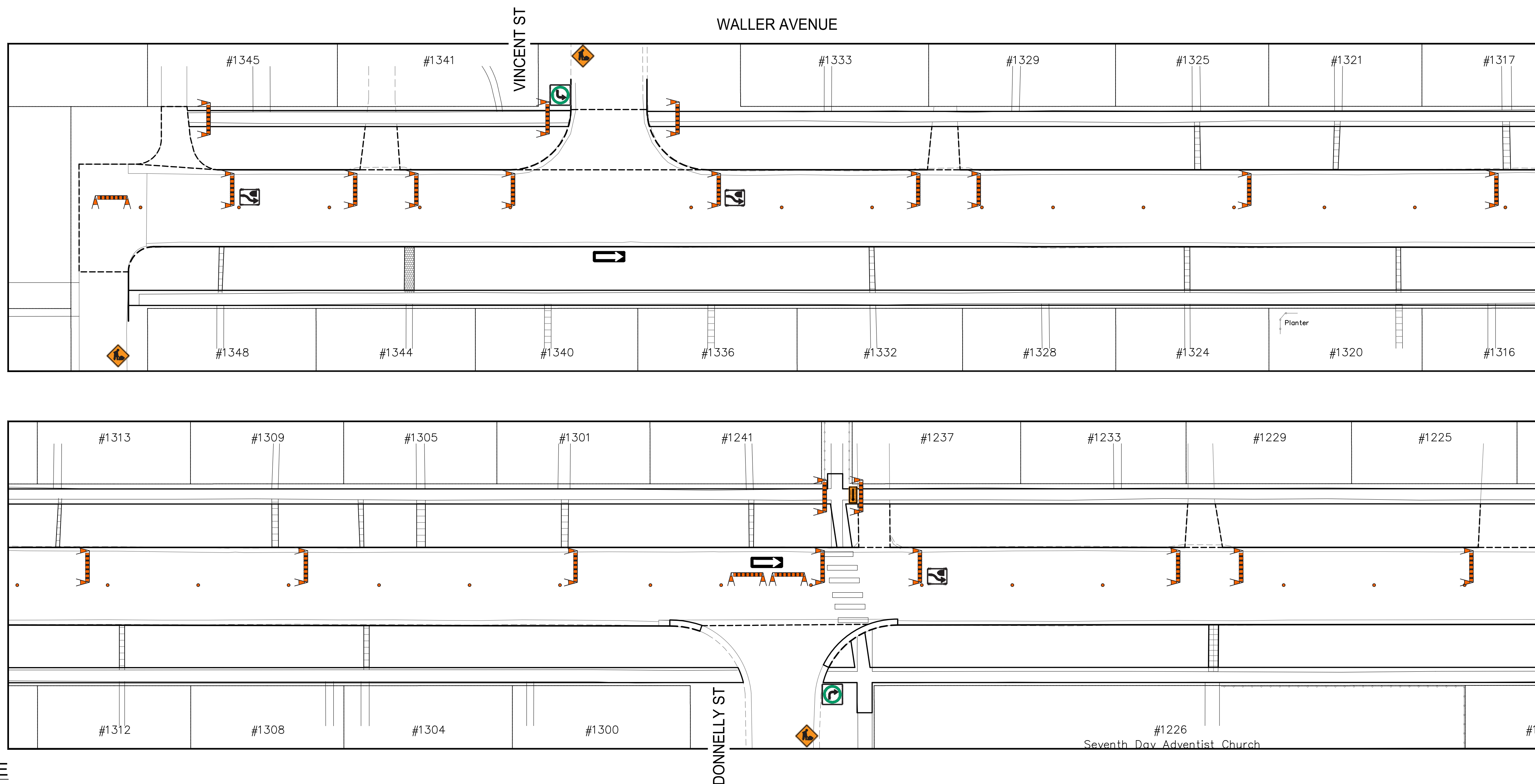
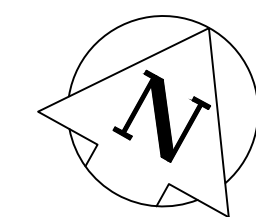
1. ALL TRAFFIC SIGNAGE AND TEMPORARY TRAFFIC CONTROL TO CONFORM WITH THE LATEST REVISION OF THE CITY OF WINNIPEG MANUAL OF TEMPORARY TRAFFIC CONTROL ON CITY STREETS
2. CONTRACTOR SHALL MAINTAIN SAFE PEDESTRIAN ACCESS AND CROSSINGS, WHERE SIDEWALKS ARE LOCATED ON BOTH SIDES OF THE STREET, CONTRACTOR MUST MAINTAIN PEDESTRIAN ACCESS ON ONE SIDE AT ALL TIME.
3. CONSTRUCTION IS TO BE DONE LANE AT A TIME WITH TRAFFIC TO BE MAINTAINED IN ONE DIRECTION. TRAFFIC IN THE OTHER DIRECTION IS TO BE CLOSED FOR THE DURATION OF THE PROJECT. WHEN CONSTRUCTION IS COMPLETED IN FIRST LANE, TRAFFIC WILL BE MOVED TO THE COMPLETED LANE AND TRAFFIC CONTROL WILL BE MIRRORRED.
4. PARKING TO BE REMOVED AT THE TIME OF CONSTRUCTION

WHOLE NUMBERS INDICATE MILLIMETRES
DECIMALIZED NUMBERS INDICATE METRES



TEMPORARY TRAFFIC SIGNAGE






TRAFFIC SIGNAGE

RB-11 (L/R) TURN PROHIBITED



RB-14R TURN RIGHT / RB-14L TURN LEFT



RB-21 (L/R) ONE-WAY SIGN




RB-22 WRONG WAY SIGN



RB-23 (T) DO NOT ENTER



RB-25R KEEP RIGHT / RB-25L KEEP LEFT



TC-2 ROADWORK



TC-77BL/BR SIDEWALK CLOSED, CROSS HERE



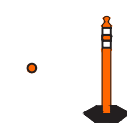
ROAD CLOSED BARRICADE



BARRICADE



POLY POST



NOTES:

1. ALL TRAFFIC SIGNAGE AND TEMPORARY TRAFFIC CONTROL TO CONFORM WITH THE LATEST REVISION OF THE CITY OF WINNIPEG MANUAL OF TEMPORARY TRAFFIC CONTROL ON CITY STREETS
2. CONTRACTOR SHALL MAINTAIN SAFE PEDESTRIAN ACCESS AND CROSSINGS. WHERE SIDEWALKS ARE LOCATED ON BOTH SIDES OF THE STREET, CONTRACTOR MUST MAINTAIN PEDESTRIAN ACCESS ON ONE SIDE AT ALL TIME.
3. CONSTRUCTION TO BE DONE LANE AT A TIME. TRAFFIC TO BE MAINTAINED IN THE EASTBOUND DIRECTION THROUGHOUT CONSTRUCTION. TRAFFIC WILL BE CLOSED IN THE WESTBOUND DIRECTION. WHEN THE FIRST LANE IS COMPLETE, EASTBOUND TRAFFIC WILL BE MOVED TO THE COMPLETED LANE AND SIGNAGE TO BE MIRRORED FOR SECOND PHASE.
4. PARKING TO BE REMOVED AT THE TIME OF CONSTRUCTION

METRIC

WHOLE NUMBERS INDICATE MILLIMETRES
DECIMALIZED NUMBERS INDICATE METRES

**ENGINEERS
GEOSCIENTISTS
MANITOBA**
Certificate of Authorization
WSP Canada Inc.
No. 5750

FOR INFORMATION ONLY



THE CITY OF WINNIPEG
PUBLIC WORKS DEPARTMENT
ENGINEERING SERVICES DIVISION

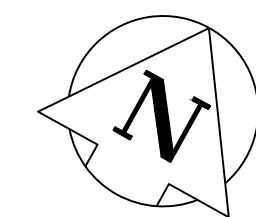
2025 LOCAL STREET RENEWALS

WALLER AVENUE

TEMPORARY TRAFFIC SIGNAGE



WSP Canada Inc.
1600 Buffalo Place
Winnipeg, MB R3T 6B8
t. 204.477.6650
f. 204.474.2864
www.wsp.com



WALLER AVENUE



TRAFFIC SIGNAGE

- RB-11 (L/R) TURN PROHIBITED
- RB-14R TURN RIGHT / RB-14L TURN LEFT
- RB-21 (L/R) ONE-WAY SIGN
- RB-22 WRONG WAY SIGN
- RB-23 (T) DO NOT ENTER
- RB-25R KEEP RIGHT / RB-25L KEEP LEFT
- TC-2 ROADWORK
- TC-77BL/BR SIDEWALK CLOSED, CROSS HERE
- ROAD CLOSED BARRICADE
- BARRICADE
- POLY POST



- NOTES:
- ALL TRAFFIC SIGNAGE AND TEMPORARY TRAFFIC CONTROL TO CONFORM WITH THE LATEST REVISION OF THE CITY OF WINNIPEG MANUAL OF TEMPORARY TRAFFIC CONTROL ON CITY STREETS
 - CONTRACTOR SHALL MAINTAIN SAFE PEDESTRIAN ACCESS AND CROSSINGS. WHERE SIDEWALKS ARE LOCATED ON BOTH SIDES OF THE STREET, CONTRACTOR MUST MAINTAIN PEDESTRIAN ACCESS ON ONE SIDE AT ALL TIME.
 - CONSTRUCTION TO BE DONE LANE AT A TIME. TRAFFIC TO BE MAINTAINED IN THE EASTBOUND DIRECTION THROUGHOUT CONSTRUCTION. TRAFFIC WILL BE CLOSED IN THE WESTBOUND DIRECTION. WHEN THE FIRST LANE IS COMPLETE, EASTBOUND TRAFFIC WILL BE MOVED TO THE COMPLETED LANE AND SIGNAGE TO BE MIRRORED FOR SECOND PHASE.
 - PARKING TO BE REMOVED AT THE TIME OF CONSTRUCTION

METRIC

WHOLE NUMBERS INDICATE MILLIMETRES
DECIMALIZED NUMBERS INDICATE METRES

**ENGINEERS
GEOSCIENTISTS
MANITOBA**
Certificate of Authorization
WSP Canada Inc.
No. 5750

FOR INFORMATION ONLY



THE CITY OF WINNIPEG
PUBLIC WORKS DEPARTMENT
ENGINEERING SERVICES DIVISION

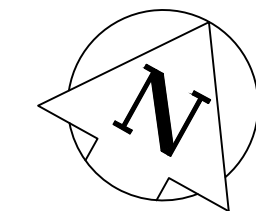
2025 LOCAL STREET RENEWALS

WALLER AVENUE

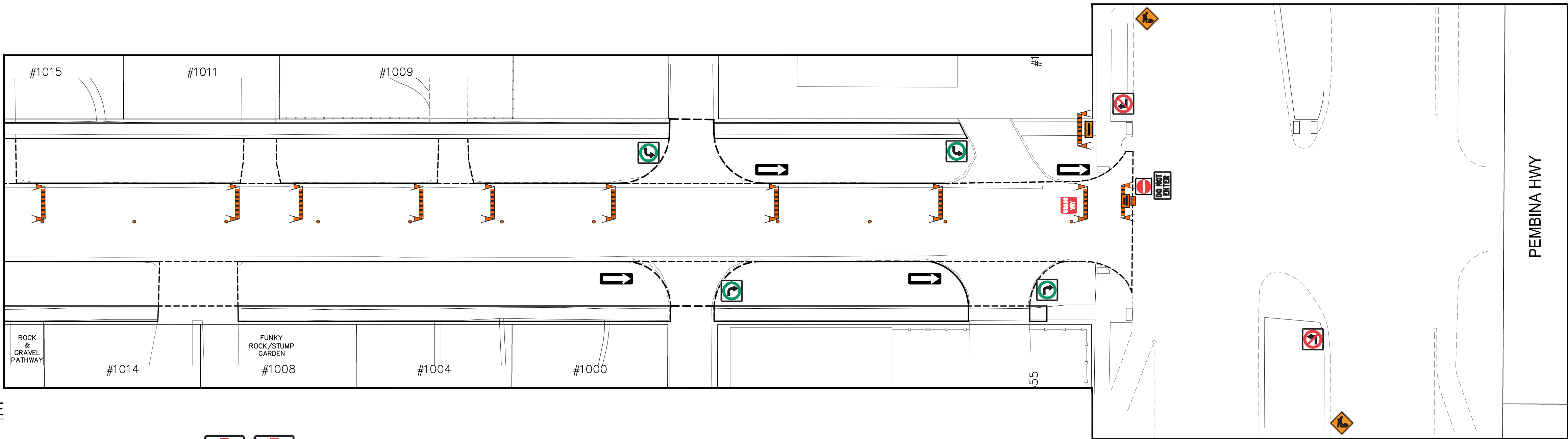
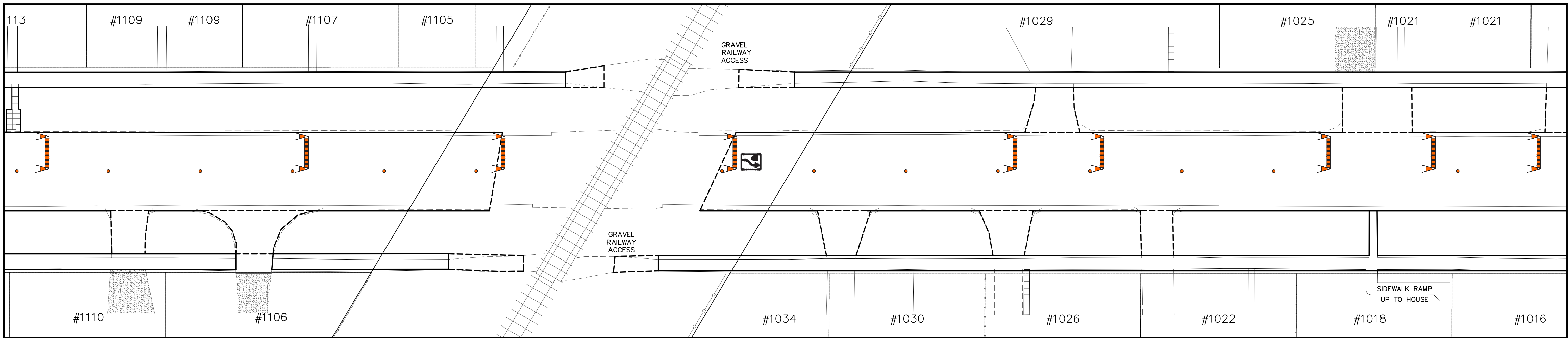
TEMPORARY TRAFFIC SIGNAGE



WSP Canada Inc.
1600 Buffalo Place
Winnipeg, MB R3T 6B8
t. 204.477.6650
f. 204.474.2864
www.wsp.com



WALLER AVENUE




TRAFFIC SIGNAGE

RB-11 (L/R) TURN PROHIBITED



RB-14R TURN RIGHT / RB-14L TURN LEFT



RB-21 (L/R) ONE-WAY SIGN




RB-22 WRONG WAY SIGN



RB-23 (T) DO NOT ENTER



RB-25R KEEP RIGHT / RB-25L KEEP LEFT



TC-2 ROADWORK



TC-77BL/BR SIDEWALK CLOSED, CROSS HERE



ROAD CLOSED BARRICADE



BARRICADE



POLY POST



NOTES:

1. ALL TRAFFIC SIGNAGE AND TEMPORARY TRAFFIC CONTROL TO CONFORM WITH THE LATEST REVISION OF THE CITY OF WINNIPEG MANUAL OF TEMPORARY TRAFFIC CONTROL ON CITY STREETS
2. CONTRACTOR SHALL MAINTAIN SAFE PEDESTRIAN ACCESS AND CROSSINGS. WHERE SIDEWALKS ARE LOCATED ON BOTH SIDES OF THE STREET, CONTRACTOR MUST MAINTAIN PEDESTRIAN ACCESS ON ONE SIDE AT ALL TIME.
3. CONSTRUCTION TO BE DONE LANE AT A TIME. TRAFFIC TO BE MAINTAINED IN THE EASTBOUND DIRECTION THROUGHOUT CONSTRUCTION. TRAFFIC WILL BE CLOSED IN THE WESTBOUND DIRECTION. WHEN THE FIRST LANE IS COMPLETE, EASTBOUND TRAFFIC WILL BE MOVED TO THE COMPLETED LANE AND SIGNAGE TO BE MIRRORED FOR SECOND PHASE.
4. PARKING TO BE REMOVED AT THE TIME OF CONSTRUCTION

METRIC

WHOLE NUMBERS INDICATE MILLIMETRES
DECIMALIZED NUMBERS INDICATE METRES

**ENGINEERS
GEOSCIENTISTS
MANITOBA**
Certificate of Authorization
WSP Canada Inc.
No. 5750

FOR INFORMATION ONLY



THE CITY OF WINNIPEG
PUBLIC WORKS DEPARTMENT
ENGINEERING SERVICES DIVISION

2025 LOCAL STREET RENEWALS

WALLER AVENUE

TEMPORARY TRAFFIC SIGNAGE



WSP Canada Inc.
1600 Buffalo Place
Winnipeg, MB R3T 6B8
t. 204.477.6650
f. 204.474.2864
www.wsp.com