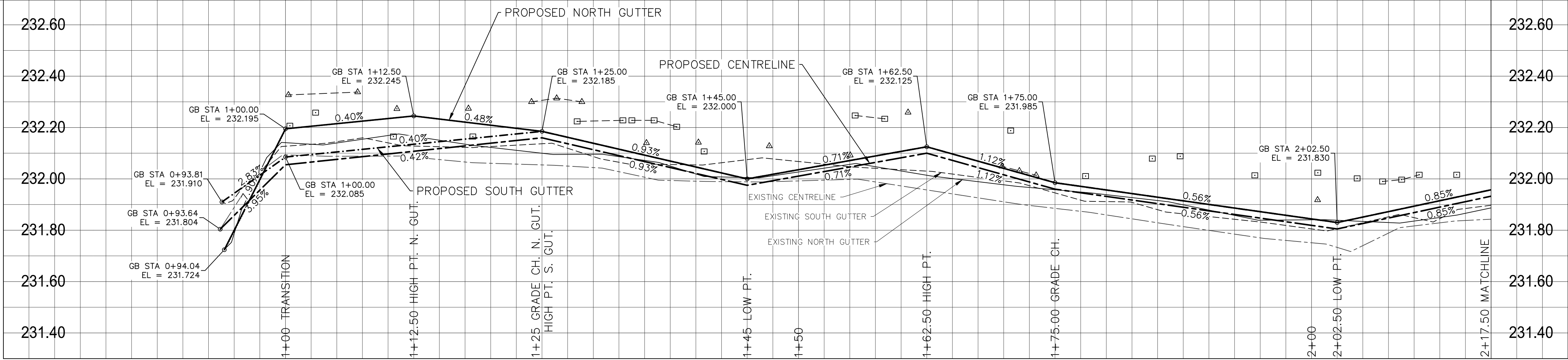
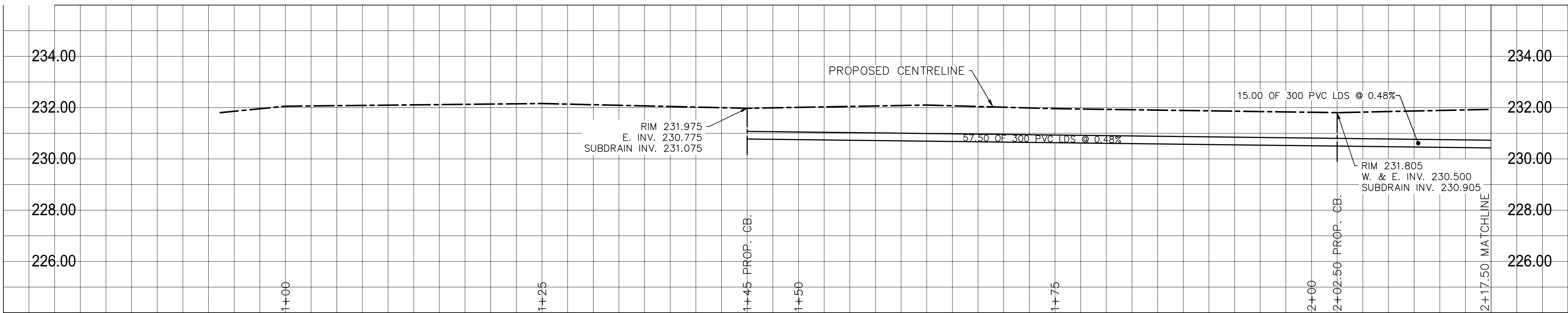


Apr 07, 2025 - 2:32pm
P:\2024\CA0043424\6934 - CA-25-R-04 Local Streets\02 Drawings\02 Drawings\03 Work_Dwg\CA0043424\6934_CA_25-R-04_Walker_Ratgar_Alley_Plan&Profile.dwg - tab: 227 - 2025_CA0043424_6934_57-RD



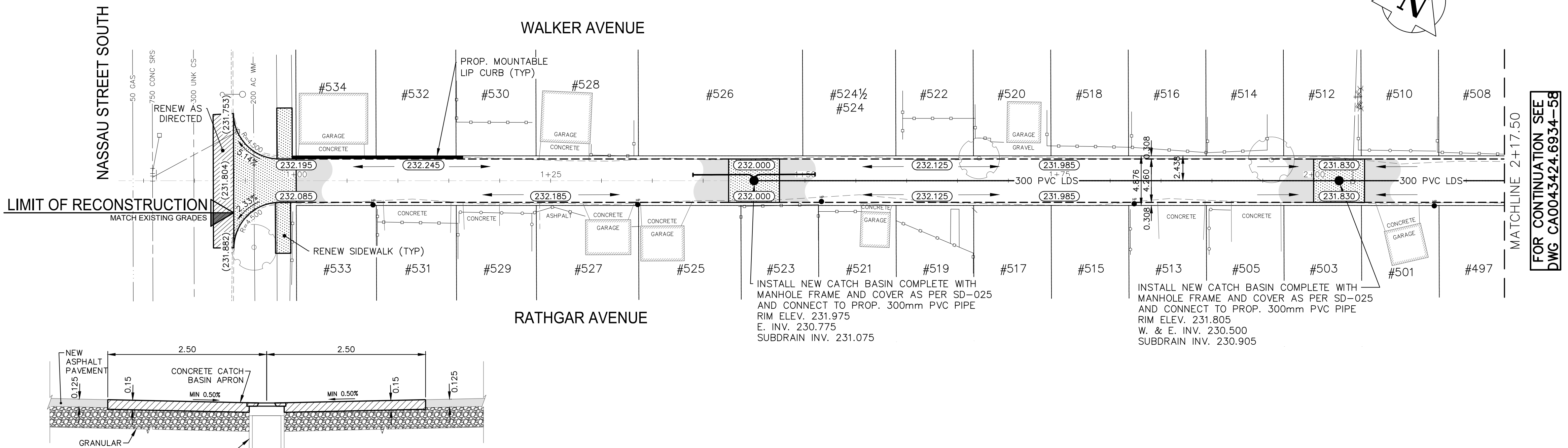
ALLEY PAVEMENT PROFILE

SCALE: 1:250 HOR
1:10 VER



LAND DRAINAGE SEWER PROFILE

SCALE: 1:250 HOR
1:100 VER



TYPICAL TEE CATCHBASIN APRON DETAIL

NTS

TYPICAL CROSS-SECTION

NTS

METRIC

WHOLE NUMBERS INDICATE MILLIMETRES
DECIMALIZED NUMBERS INDICATE METRES

**ENGINEERS
GEOSCIENTISTS
MANITOBA**
Certificate of Authorization
WSP Canada Inc.
No. 5750

NOTE: CHAINAGES SHOWN ARE ALONG
℄ OF RIGHT-OF-WAY

FOR TENDER PURPOSES ONLY

NOT FOR CONSTRUCTION

EXISTING	LEGEND-PLAN	PROPOSED	EXISTING	LEGEND-PLAN	PROPOSED	EXISTING	LEGEND-PLAN	PROPOSED
—	WATER MAIN	—	—	NORTH/WEST GARAGE APPROACH	—	—	EDGE OF SIDEWALK	—
—	LAND DRAINAGE SEWER	—	—	—	—	—	EDGE OF ASPHALT	—
—	WASTE WATER SEWER	—	—	—	—	—	EDGE OF CONCRETE	—
—	HYDRO	—	—	—	—	—	MODIFIED BARRIER CURB	—
—	GAS	—	—	—	—	—	BARRIER CURB	—
—	COMMUNICATIONS	—	—	—	—	—	BARRIER CURB AND GUTTER	—
—	SIGNALS	—	—	—	—	—	PAVING STONE	—
○	MANHOLE	●	—	—	—	—	CONCRETE SIDEWALK	—
□	CATCH BASIN/CATCH PIT	■	—	—	—	—	CONCRETE SLAB	—
△	CURB INLET	▽	—	—	—	—	ASPHALT	—
—	UTILITIES ADJUSTED	△ ○	—	—	—	—	MILLED SURFACE	—
—	HYDRANT	◆	—	—	—	—	PAVEMENT REPAIR FABRIC	—

LOCATIONS APPROVED
UNDERGROUND STRUCTURES

SIGNED BY:
SUP' UG STRUCTURES

DATE

LOCATION OF UNDERGROUND STRUCTURES AS SHOWN ARE BASED ON THE BEST INFORMATION AVAILABLE BUT NO GUARANTEE IS GIVEN THAT ALL EXISTING UTILITIES ARE SHOWN OR THAT THE GIVEN LOCATIONS ARE EXACT CONFIRMATION OF EXISTENCE AND EXACT LOCATION OF ALL SERVICES MUST BE OBTAINED FROM THE INDIVIDUAL UTILITIES BEFORE PROCEEDING

G.B.M. TOH AT SOUTH-WEST CORNER OF NASSAU ST. SOUTH AND WALKER AVE.
ELEV. 232.805

NO.	REVISIONS	DATE	BY
H			
G			
F			
E			
D	ISSUED FOR ADDENDUM_4	20250407	A.B.
C	ISSUED FOR TENDER	20250320	A.B.
B	ISSUED FOR COW REVIEW	20250319	A.B.
A	ISSUED FOR INTERNAL REVIEW	20250312	A.B.

wsp

DESIGNED BY: A.B./E.M.
CHECKED BY: S.M.
DRAWN BY: A.B./E.M.
APPROVED BY: S.M.
HOR. SCALE: 1:250
VERTICAL: 1:10
DATE: JANUARY 2025

WSP Canada Inc.
1600 Buffalo Place
Winnipeg, MB R3T 6B8
t. 204.477.6650
f. 204.474.2864
www.wsp.com

ENGINEER'S SEAL

CONSULTANT ACAD DWG. NO.
CA0043424.6934-57

Winnipeg

THE CITY OF WINNIPEG
PUBLIC WORKS DEPARTMENT
ENGINEERING SERVICES DIVISION

2025 LOCAL STREET ALLEY RENEWALS

WALKER AVE./RATHGAR AVE. EAST-WEST ALLEY

ALLEY RECONSTRUCTION
STA. 0+93.81 TO STA. 2+17.50

CITY DRAWING NUMBER

SHEET 10 OF 15

TENDER NO.
227-2025