










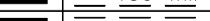

































TENDER #201-2025

METRIC
WHOLE NUMBERS INDICATE MILLIMETRES
DECIMALIZED NUMBERS INDICATE METRES

	HYDRANT			CONCRETE		150 WM	WATERMAIN	150 WM
	VALVE			ASPHALT-RECONSTRUCTION		300 LDS	LAND DRAINAGE SEWER	300 LDS
	MANHOLE			ASPHALT-REHABILITATION		250 WWS	WASTE WATER SEWER	250 WWS
	CATCH BASIN			SIDEWALK		100 GAS	HYDRANT	+
	CATCH PIT			PAVING STONES			VALVE	X
	WATERMAIN			STAMPED CONCRETE			Q PROFILE	+
	LAND DRAINAGE SEWER			PROPERTY LINE			NORTH/WEST GUTTER	+
	WASTE WATER SEWER			ELEVATION			SOUTH/EAST GUTTER	+
	HYDRO			CURB RAMP			NORTHWEST PROPERTY LINE	+
	M.T.S.			LS/HP			SOUTH/EAST PROPERTY LINE	+
	GAS							
EXISTING	LEGEND-PLAN	PROPOSED	EXISTING	LEGEND-PLAN	PROPOSED	EXISTING	LEGEND-PROFILE	PROPOSED

UNDERGROUND STRUCTURES

LOCATION OF UNDERGROUND STRUCTURES AS SHOWN ARE BASED ON THE BEST INFORMATION AVAILABLE, BUT NO GUARANTEE IS GIVEN THAT ALL EXISTING UTILITIES ARE SHOWN OR THAT THE GIVEN LOCATIONS ARE EXACT. CONFIRMATION OF EXISTENCE AND EXACT LOCATION OF ALL SERVICES MUST BE OBTAINED FROM THE INDIVIDUAL UTILITIES BEFORE PROCEEDING WITH CONSTRUCTION.

ELEV.

0	ISSUED FOR TENDER	25.04.04	JC
NO.	REVISIONS	DATE	BY



TETRA TECH

DESIGNED BY	MA	REVIEWED BY	DL
DRAWN BY	DD	APPROVED BY	JO
SCALE:	H = 1:250 V = 1:10	RELEASED FOR CONSTRUCTION	
DATE	2025.04.04	DATE	



CONSULTANT DRAWING NO.
704-INF.MBI03019-01-DWG-C0004



THE CITY OF WINNIPEG
PUBLIC WORKS DEPARTMENT

2025 LOCAL STREETS RENEWAL PROGRAM
MIDDLE GATE AND VARIOUS OTHER LOCATIONS

ASPHALT RECONSTRUCTION
MIDDLE GATE (STA 2+410 TO CORNISH AVE)
PLAN AND PROFILE

CITY DRAWING NUMBER

P-3593-4

SHEET 4 OF 12

4	12
DIAG. NO.	

00004

C0004