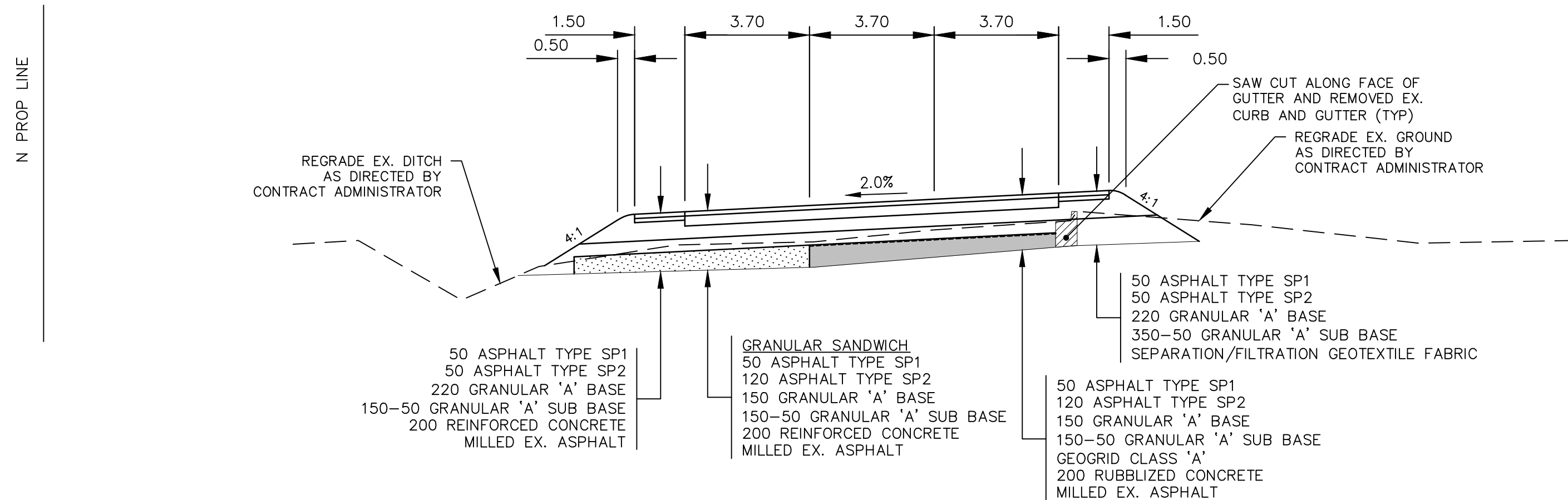
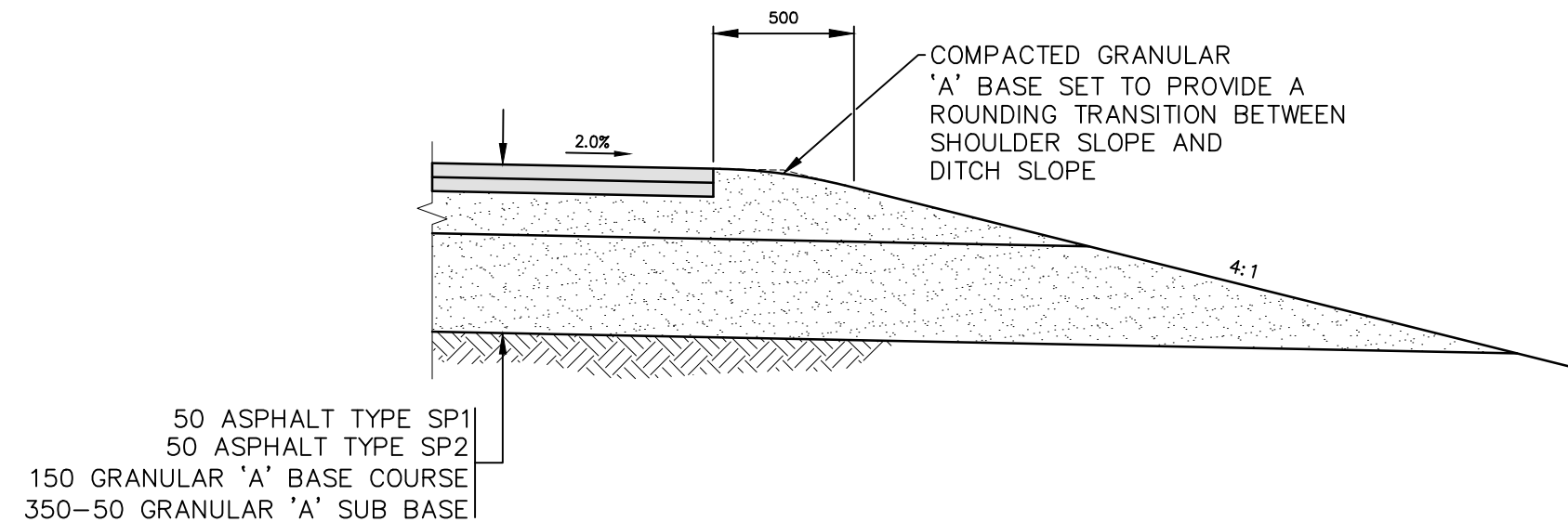


Mar 24, 2025 — 12:51pm  
P:\2023\CA0013525.0407 — Bishop, grandin, pavement renewal\Drawings\03\_Work\_Dwg\CA0013525.0407\_Cross Sections\_2025.dwg — tab:P-3592-06



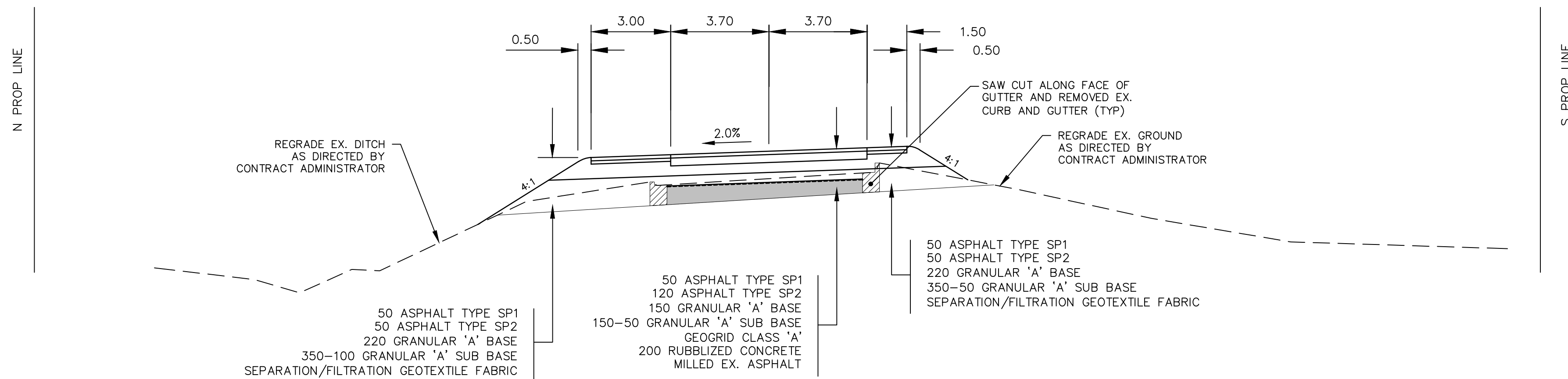
CROSS-SECTION 'A' - STATION 3+50

HORIZONTAL SCALE: 1:125  
VERTICAL SCALE: 1:50



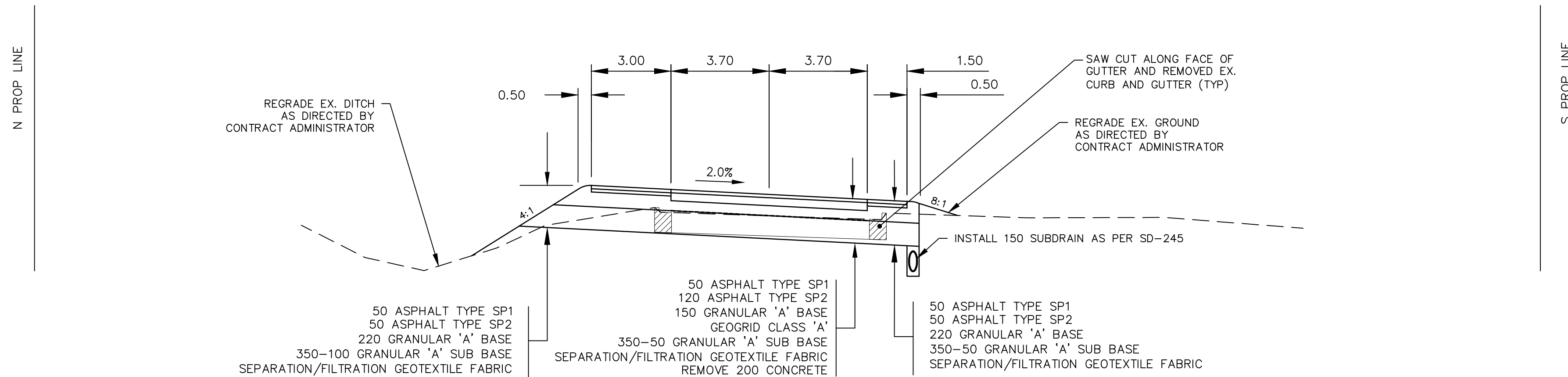
SHOULDER EDGE TREATMENT (S.E.T.) DETAIL

HORIZONTAL SCALE: 1:25



CROSS-SECTION 'B' - STATION 9+15

HORIZONTAL SCALE: 1:125  
VERTICAL SCALE: 1:50



CROSS-SECTION 'C' - STATION 12+50

HORIZONTAL SCALE: 1:125  
VERTICAL SCALE: 1:50

METRIC

WHOLE NUMBERS INDICATE MILLIMETRES  
DECIMALIZED NUMBERS INDICATE METRES

**ENGINEERS  
GEOSCIENTISTS  
MANITOBA**  
Certificate of Authorization  
WSP Canada Inc.  
No. 5750

FOR TENDER PURPOSES ONLY

NOT FOR CONSTRUCTION

---	WATER MAIN	---	⊗	---	VALVE	---	⊗	---	EDGE OF SIDEWALK	---
---	LAND DRAINAGE SEWER	---	⊕	---	CURB STOP	---	⊕	---	EDGE OF ASPHALT	---
---	WASTE WATER SEWER	---	---	---	HYDRO POLE & LIGHT STANDARD	---	---	---	EDGE OF CONCRETE	---
---	HYDRO	---	HP	---	LIGHT STANDARD OR TRAFFIC SIGNAL	---	---	---	MODIFIED BARRIER CURB	---
---	GAS	---	HP	---	HYDRO POLE / ANCHOR	---	---	---	BARRIER CURB	---
---	COMMUNICATIONS	---	---	---	FENCE	---	---	---	CONCRETE SIDEWALK	---
---	SIGNALS	---	---	---	PROPERTY LINE	---	---	---	CONCRETE SLAB	---
○	MANHOLE	●	⊕	---	TEST HOLE / PAVEMENT CORE	---	---	---	ASPHALT SHOULDER	---
□	CATCH BASIN/CATCH PIT	■	⊕	---	ELEVATIONS	(231.00)	---	---	RUBBLIZATION	---
△	CURB INLET	▼	---	---	CURB RAMP	---	---	---	ASPHALT MILL AND FILL	---
◇	UTILITIES ADJUSTED	△ □ ○	---	---	DETECTABLE WARNING SURFACE TILE	---	---	---	GRANULAR SANDWICH	---
◇	HYDRANT	◆	---	---	---	---	---	---	---	---
EXISTING	LEGEND-PLAN	PROPOSED	EXISTING	LEGEND-PLAN	PROPOSED	EXISTING	LEGEND-PLAN	PROPOSED	---	---

LOCATIONS APPROVED  
UNDERGROUND STRUCTURES

SIGNED BY:

SUPV UG STRUCTURES

DATE

LOCATION OF UNDERGROUND STRUCTURES AS SHOWN ARE BASED ON THE BEST INFORMATION AVAILABLE BUT NO GUARANTEE IS GIVEN THAT ALL EXISTING UTILITIES ARE SHOWN OR THAT THE GIVEN LOCATIONS ARE EXACT CONFIRMATION OF EXISTENCE AND EXACT LOCATION OF ALL SERVICES MUST BE OBTAINED FROM THE INDIVIDUAL UTILITIES BEFORE PROCEEDING

G.B.M. BOLT ON LAMP STANDARD SW CORNER RIVER ROAD AND ABINOJII MIKANAH  
ELEV. 231.926

7			
6			
5			
4			
3			
2			
1			
0	ISSUED FOR TENDER	2025/03/24	KG
NO.	REVISIONS	DATE	BY



DESIGNED BY	KG	CHECKED BY	SS
DRAWN BY	KG	APPROVED BY	SS
HOR. SCALE	1:500	RELEASED FOR CONSTRUCTION	---
VERTICAL	N/A	DATE	---

WSP Canada Inc.  
1600 Buffalo Place  
Winnipeg, MB R3T 6B8  
t. 204.477.6650  
f. 204.474.2864  
www.wsp.com

ENGINEER'S SEAL

CONSULTANT ACAD DWG. NO.  
CA0013525.0407-106



**THE CITY OF WINNIPEG**  
PUBLIC WORKS DEPARTMENT  
ENGINEERING SERVICES DIVISION

ABINOJII MIKANAH WESTBOUND -  
RUBBLIZATION AND MILL & FILL  
CROSS SECTIONS & DETAILS

CITY DRAWING NUMBER  
P-3592-06  
SHEET 06 OF 25  
TENDER NO.  
166-2025