

0+75

0+90.858 E/R LAVALEE DR (N-LEG)
0+91.75 INSTALL 1200 MH (SD-010)

1+00.000 E/R LAVALEE DR (N-LEG)
1+02.50 INSTALL 250X250X150 TEE

1+25

1+30.00 INSTALL 250X250X150 TEE

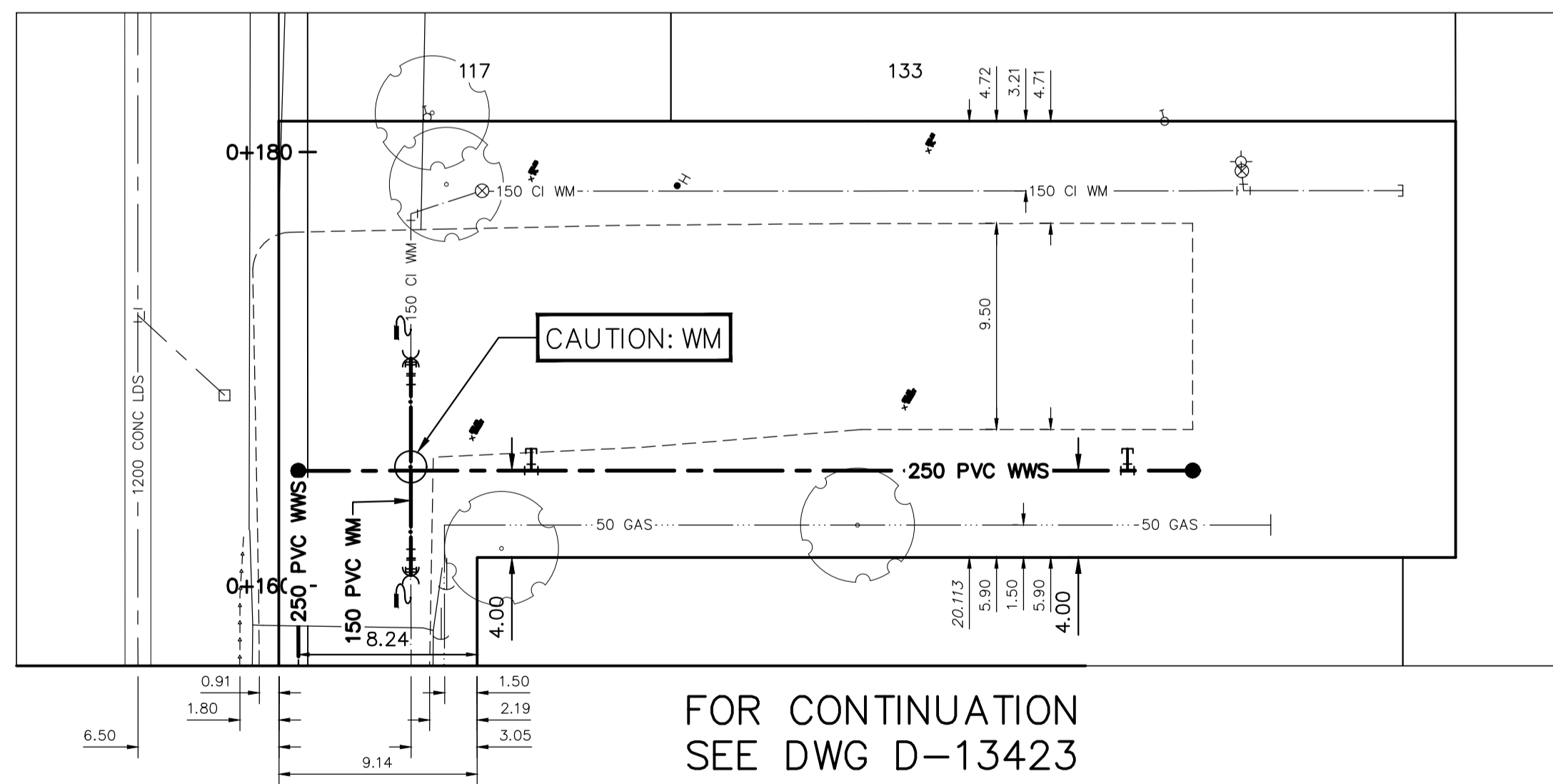
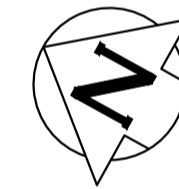
1+33.00 INSTALL 1200 MH (SD-010)

1+35.35 EXIST HYDRANT ASSEMBLY

1+50

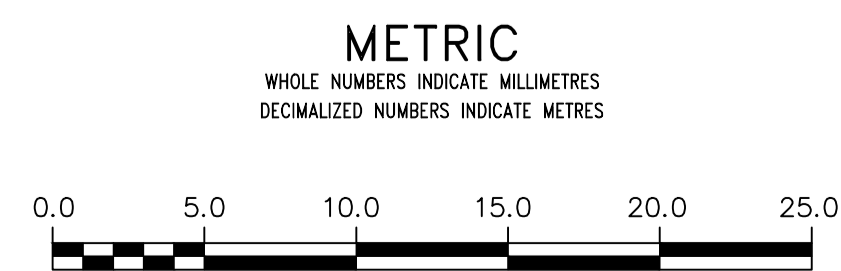
NOTE: CHAINAGES SHOWN ARE ALONG E. R. OF (LAVALEE ROAD)

LAVALEE ROAD (N-LEG)



FOR CONTINUATION
SEE DWG D-13423

FOR INDEX SEE
D-XXXX



WARNING

IF POWER EQUIPMENT OR EXPLOSIVES ARE TO BE USED FOR EXCAVATION ON THIS PROJECT THE CONTRACTOR MUST:

- 1) NOTIFY THE GAS COMPANY OF THE PROPOSED LOCATION OF EXCAVATION.
- 2) TAKE PRECAUTION TO AVOID DAMAGE TO GAS COMPANY INSTALLATIONS.

SEE PROVINCIAL REGULATION 210/72 FOR DETAILS

LOCATION APPROVED
UNDERGROUND STRUCTURES

SUPV. U/G STRUCTURES COMMITTEE DATE

NOTE:

LOCATION OF UNDERGROUND STRUCTURES AS SHOWN ARE BASED ON THE BEST INFORMATION AVAILABLE BUT NO GUARANTEE IS GIVEN THAT ALL EXISTING UTILITIES ARE SHOWN OR THAT THE GIVEN LOCATIONS ARE EXACT. CONFIRMATION OF EXISTENCE AND EXACT LOCATION OF ALL SERVICES MUST BE OBTAINED FROM THE INDIVIDUAL UTILITIES BEFORE PROCEEDING WITH CONSTRUCTION.

VERTICAL DATUM: CGVD28 (HT2.0 Geoid)

HORIZONTAL DATUM: NAD83 (June 1990), Zone 14

NO.	REVISIONS	DATE	BY

DESIGNED BY	JB	CHECKED BY	JB
DRAWN BY	AJ	APPROVED BY	SC
SCALE:			
HORIZONTAL	1:250	RELEASED FOR CONSTRUCTION	
VERTICAL	1:50	DATE	
DATE	2024 01 12	DATE	

PLOT DATE: 2024 01 12

ENGINEER'S SEAL

CONSULTANT DRAWING NUMBER

THE CITY OF WINNIPEG
WATER AND WASTE DEPARTMENT
ENGINEERING DIVISION

2023 SEWER MAIN LOCAL IMPROVEMENT

LAVALEE ROAD (N-LEG)
167 N OF 2ND MH AT LAVALEE ROAD TO
8.25 E OF E/R LAVALEE ROAD (W-LEG)

SHEET 4 OF 4
CITY DRAWING NUMBER
D-13424