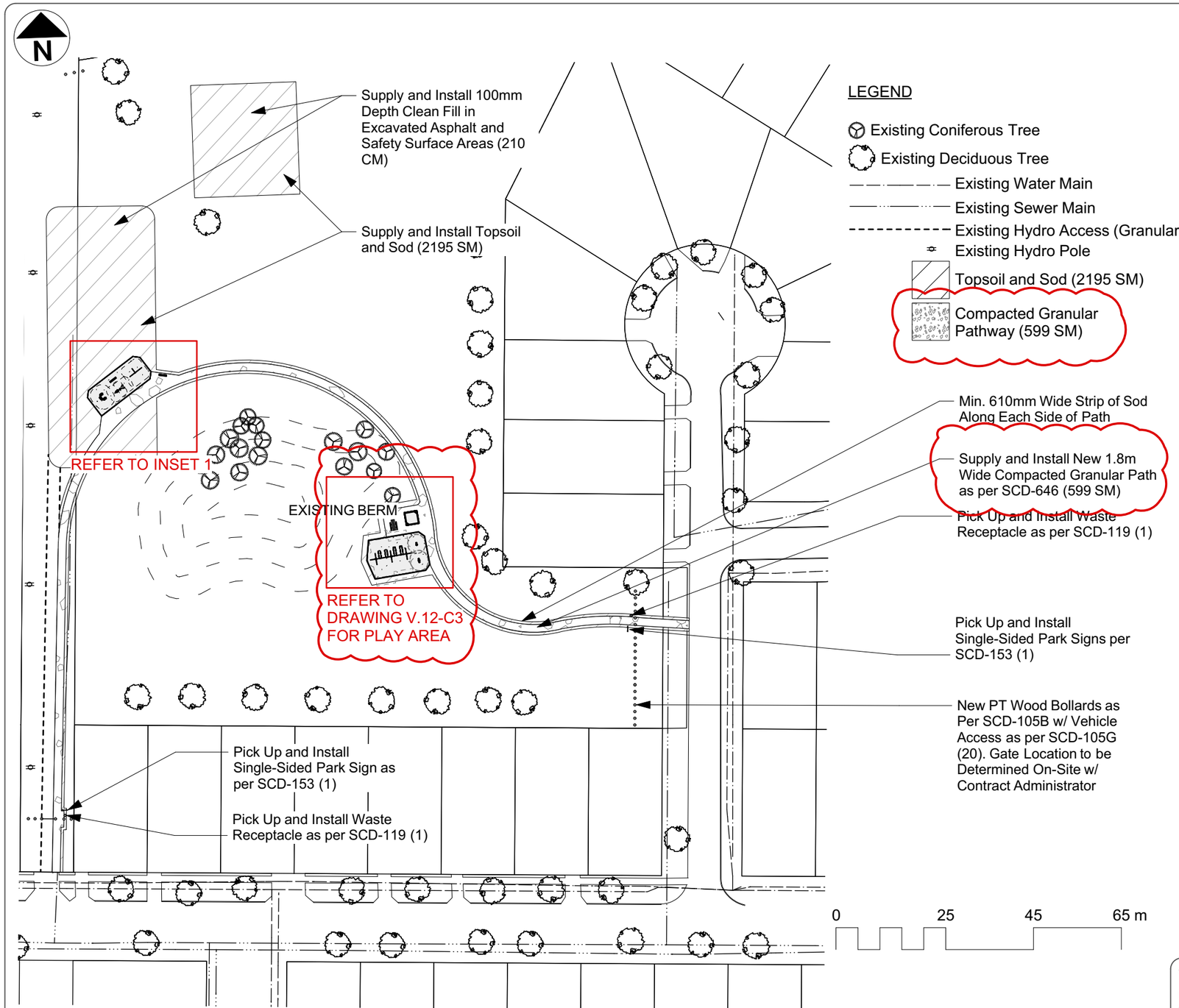

LEGEND

- Existing Coniferous Tree
- Existing Deciduous Tree
- Existing Water Main
- Existing Sewer Main
- Existing Hydro Access (Granular)
- Existing Hydro Pole
- Topsoil and Sod (2195 SM)
- Compacted Granular Pathway (599 SM)

NOTES

1. Dimensons are in metres unless otherwise noted.
2. Layout to be performed by Contractor using CAD file provided by Contract Administrator.
3. Contractor to confirm that proposed fitness equipment and layout conforms with CSA safety zones.
4. Dimensions are to OUTSIDE of timber edging.

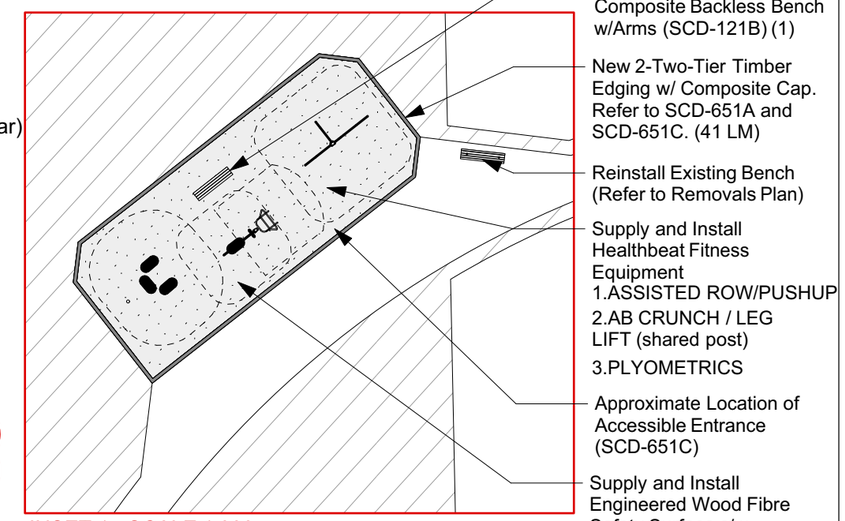

INSET 1 - SCALE 1:300

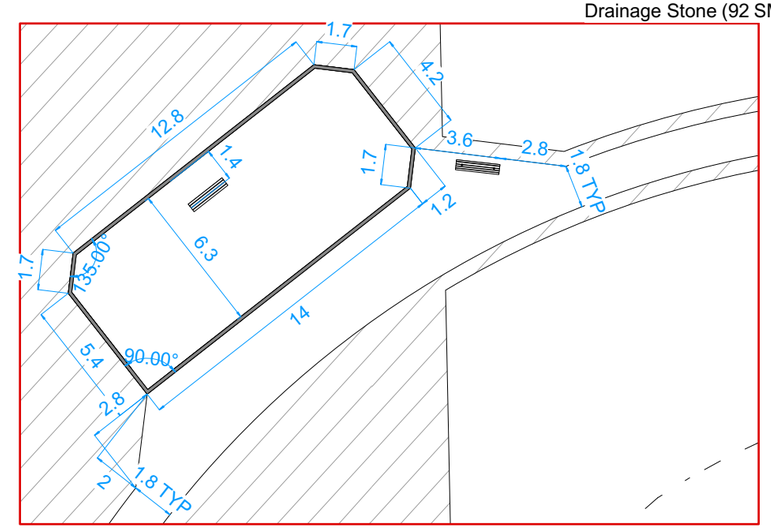

CONTRACTOR TO CONFIRM ALL DIMENSIONS AND REPORT ANY DISCREPANCIES TO CONTRACT ADMINISTRATOR PRIOR TO CONSTRUCTION. LOCATION OF UNDERGROUND STRUCTURES AS SHOWN ARE BASED ON THE BEST INFORMATION AVAILABLE BUT NO GUARANTEE IS GIVEN THAT ALL EXISTING UTILITIES ARE SHOWN OR THAT THE GIVEN LOCATIONS ARE EXACT. CONFIRMATION OF EXISTENCE AND EXACT LOCATION OF ALL SERVICES MUST BE OBTAINED FROM THE INDIVIDUAL UTILITIES BEFORE PROCEEDING WITH CONSTRUCTION.

Winnipeg

THE CITY OF WINNIPEG
Planning, Property and Development Department
Planning and Land Use Division
Unit 15 - 30 Fort Street, Winnipeg, MB, (R3C 4X5)

DESIGNED BY		CHECKED BY	
DRAWN BY	IM	APPROVED BY	
HORIZ. SCALE VERT. SCALE	1:1000		
DATE	Sept 2020		

MANAGER, PARK AND OPEN SPACES — DATE

MANAGER, PLANNING AND LAND USE DIVISION — DATE

DRAWING TITLE

Voyageur Park:

Park Improvements

Materials and Layout

SITE ADDRESS

DRAWING NO.

V.12-C2 R1

BID OPPORTUNITY NO.

06-01-23 Template.mcd Monday, January 23, 2006