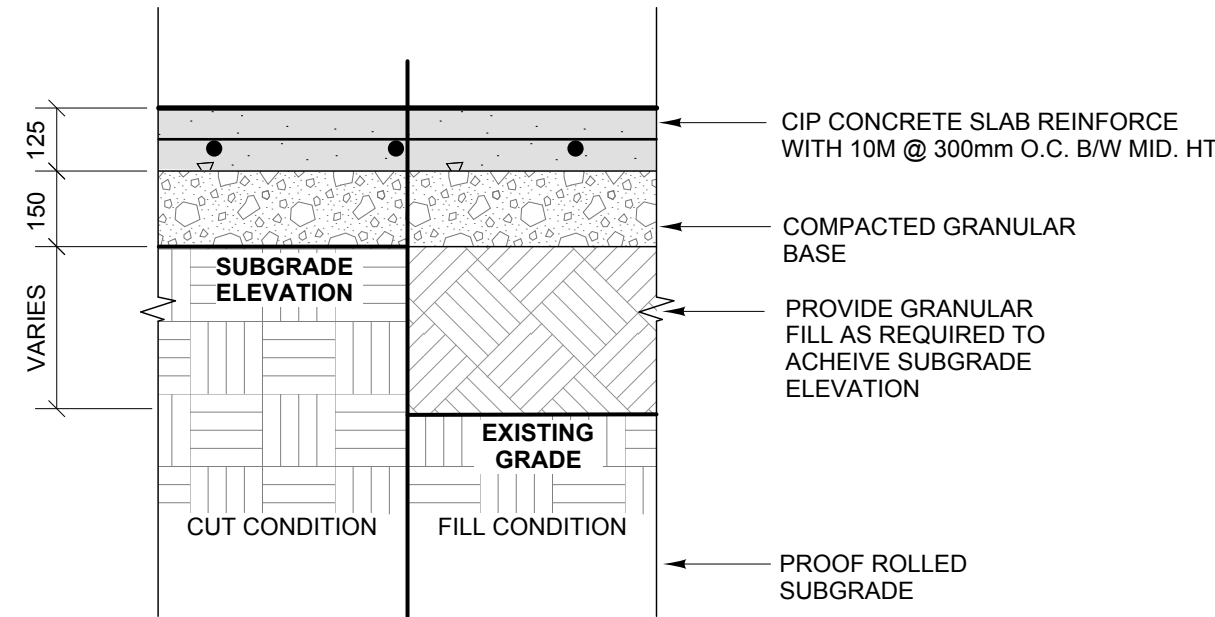
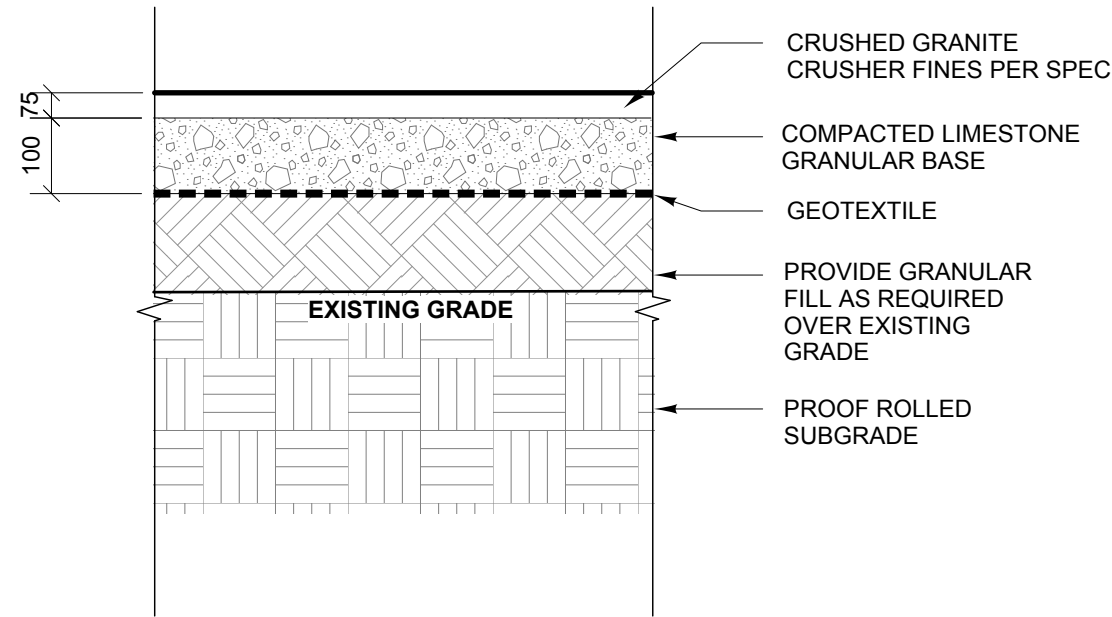


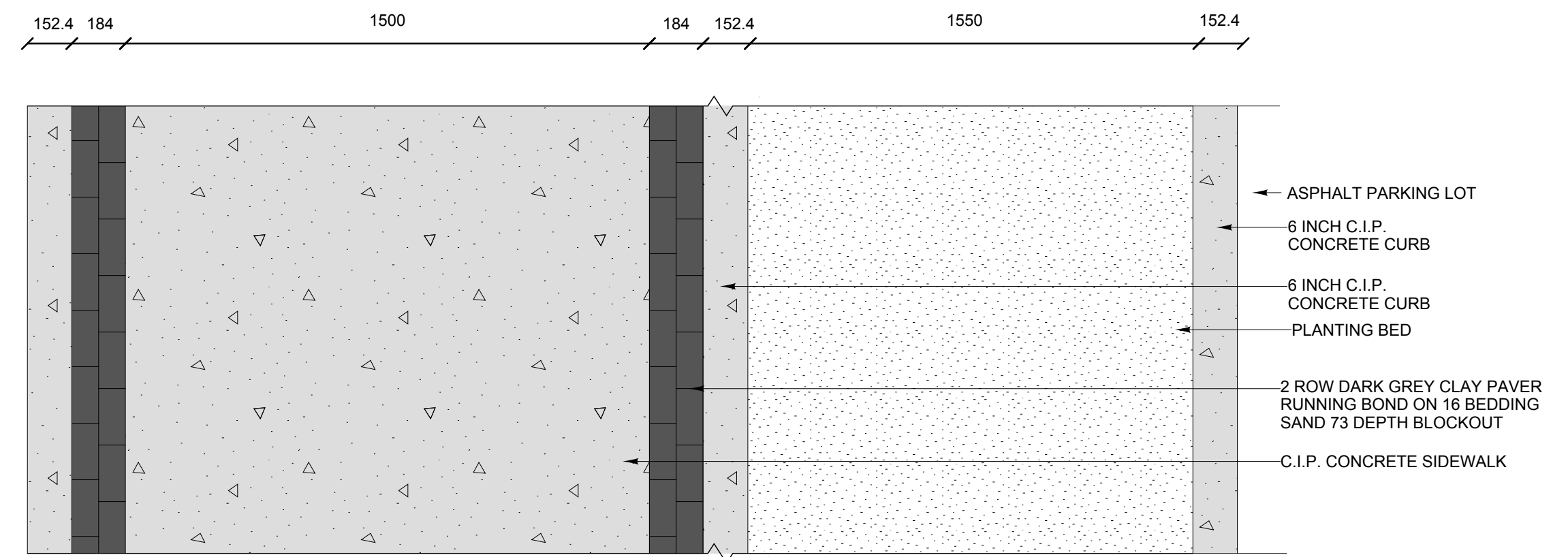
1 THICKENED EDGE SIDEWALK
L-603 NTS



2 TYP C.I.P. CONCRETE PAVING
L-603 1:15



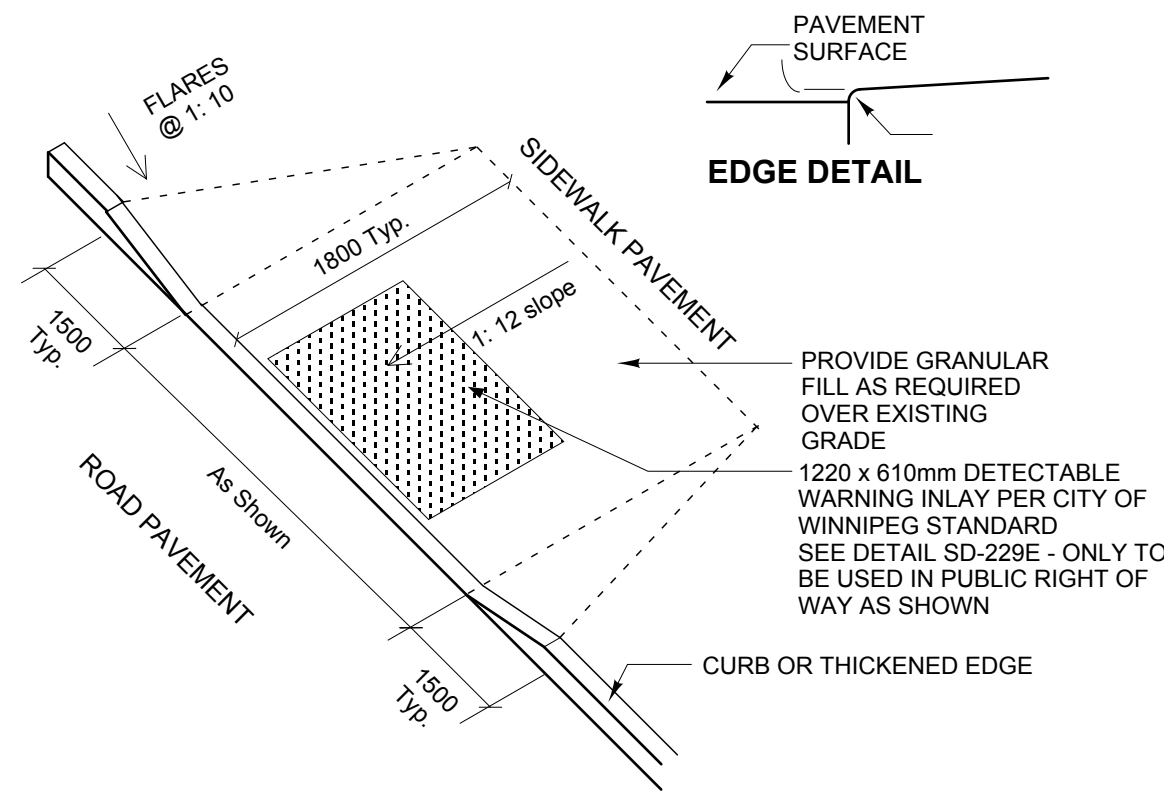
3 TYP GRANITE GRANULAR PAVING
L-603 1:15



PLAN

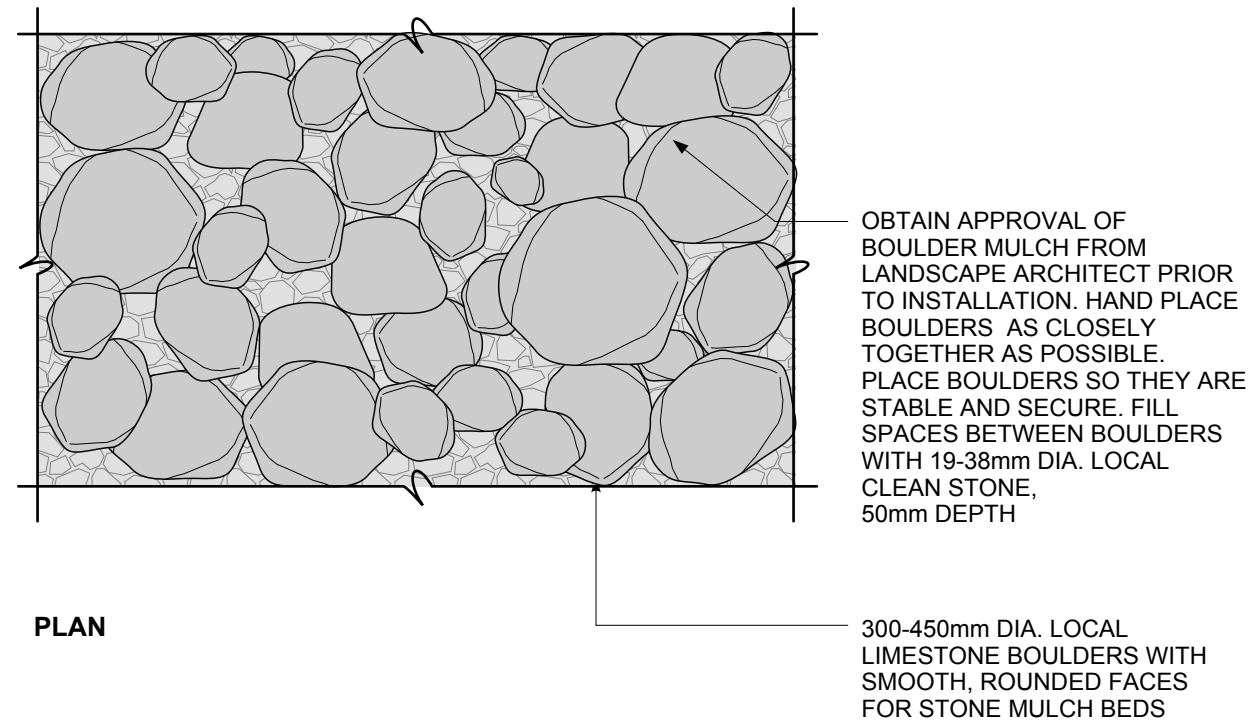
SECTION

6 TYP. ACCESSIBLE SIDEWALK WITH INDICATOR PAVING
L-603 NTS



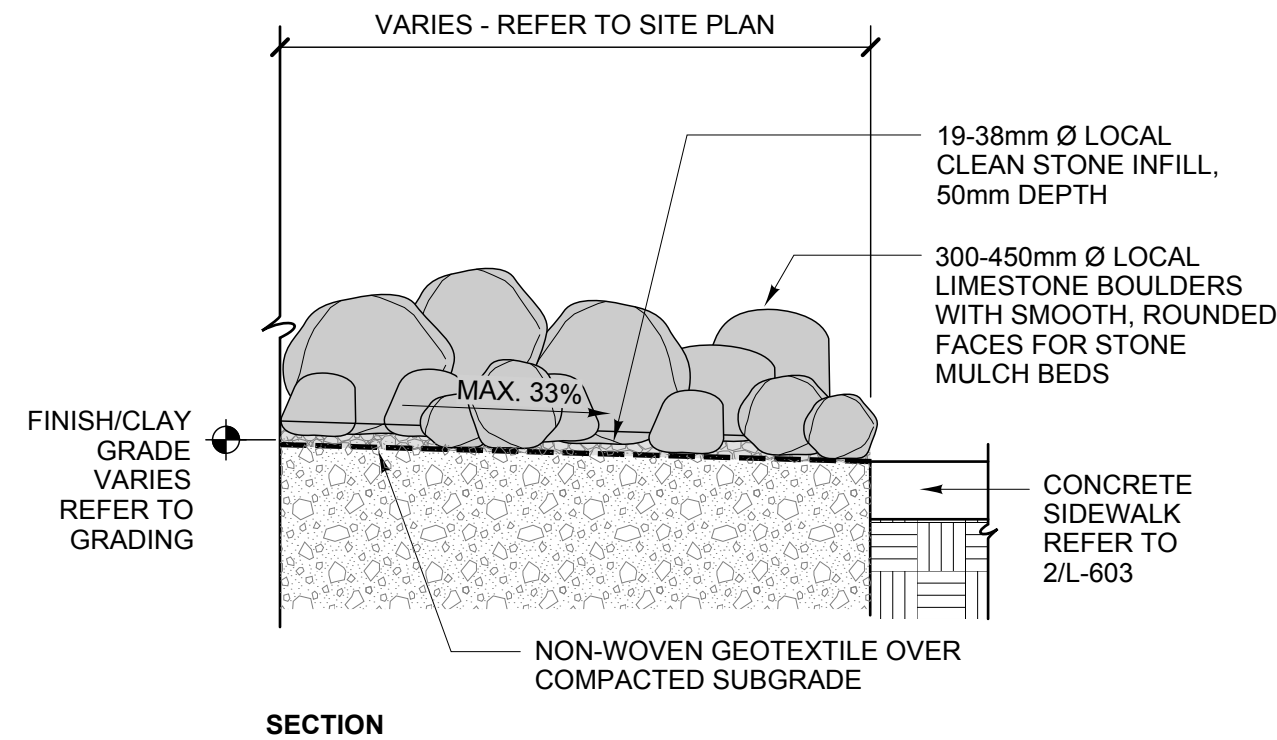
AXONOMETRIC

4 CURB RAMP
L-603 1:15

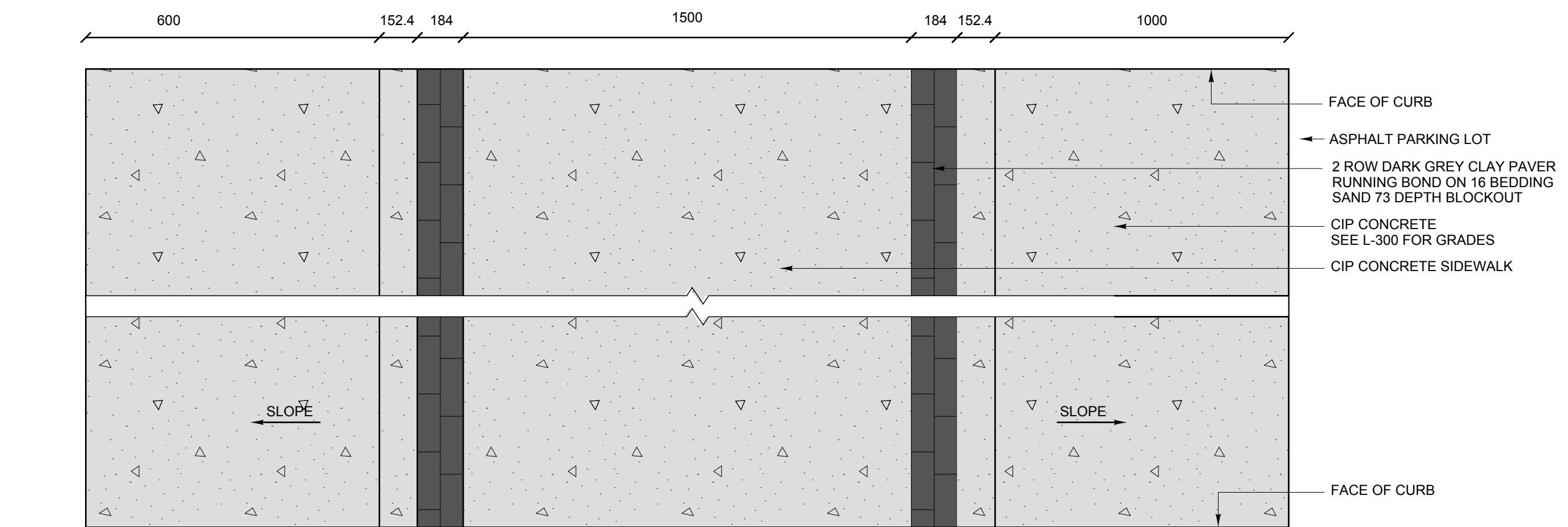


PLAN

5 TYP LIMESTONE BOULDER
L-603 1:15



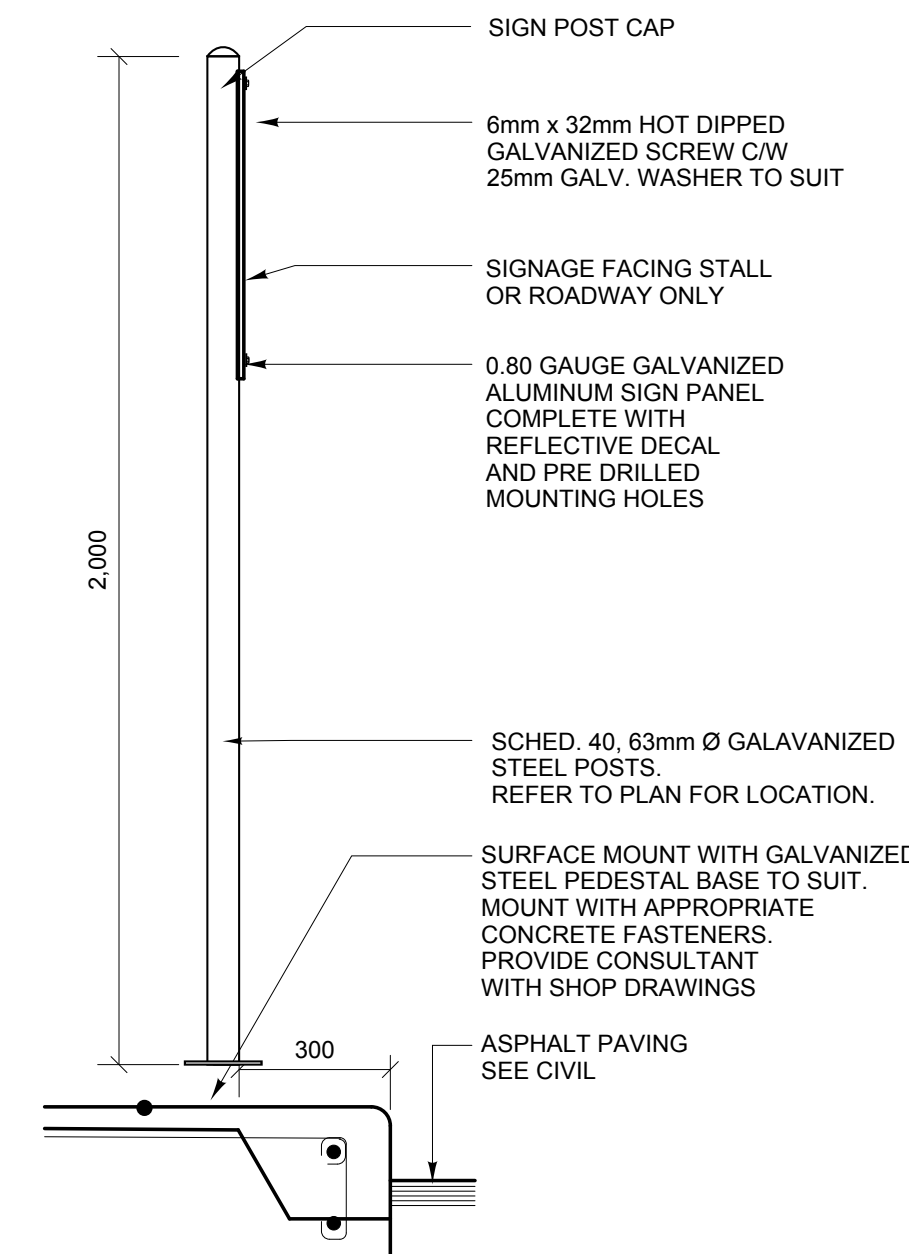
SECTION



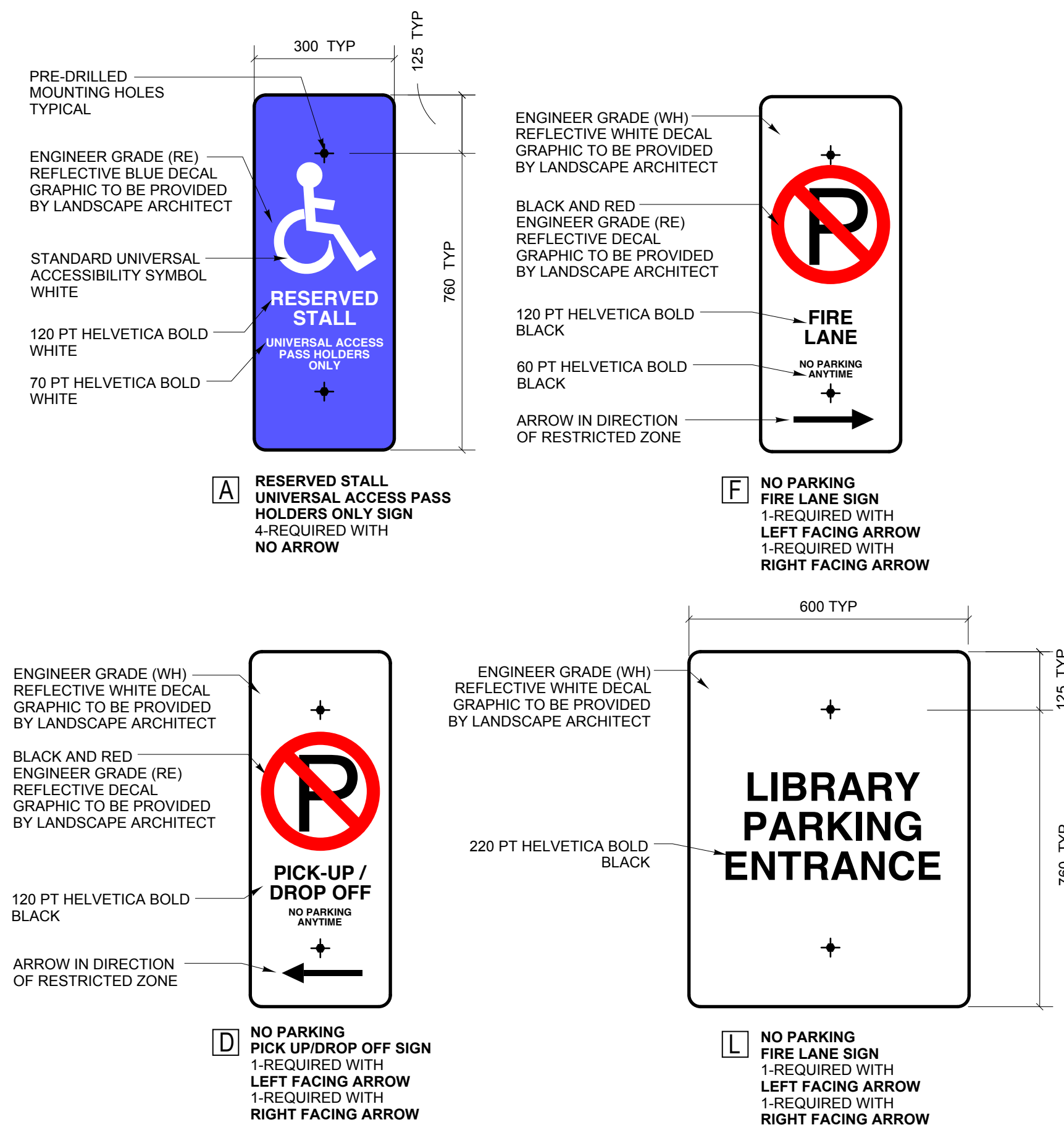
PLAN

SECTION

9 TYP. RAISED CROSSING WITH PAVERS
L-603 NTS



7 TYP. REGULATORY SIGNS SURFACE MOUNTED
L-603 1:15



8 TYP SIGN GRAPHICS
L-603 NTS

5	July 08, 2019	Issued for Construction	DL
4	June 26, 2019	Issued for 100% Pre-Tender Review	DL
3	May 13, 2019	Issued for Pre-Tender Review	DL
2	Feb. 22, 2019	Detailed Design Review	DL
1	Dec. 17, 2018	Schematic Design Review	DL

No.	Date	Issue / Revision	By
Drawn By: DL			
Printing Date:			

HTFC
PLANNING & DESIGN
500-115 Bannatyne Avenue East Winnipeg, MB R3B 0R3
PHONE 204 944 9907 WEB htfc.mb.ca

Drawings and specifications, as instruments of service are the property of the architects, the copyright in the same being reserved to them. No reproduction may be made without the permission of the architects, and when made, must bear their names. All prints to be returned.

The contractor is to verify dimensions and data noted herein with conditions on the site and is held responsible for reporting any discrepancy to the architects for adjustment.

Bill and Helen Norrie Library

Project No.: 2017-082
Tender No.: 542-2019
Address: 15 Poseidon Bay, Winnipeg, MB.

Hardscape Details

Comm. No.: 1847

Sheet: **L-603**