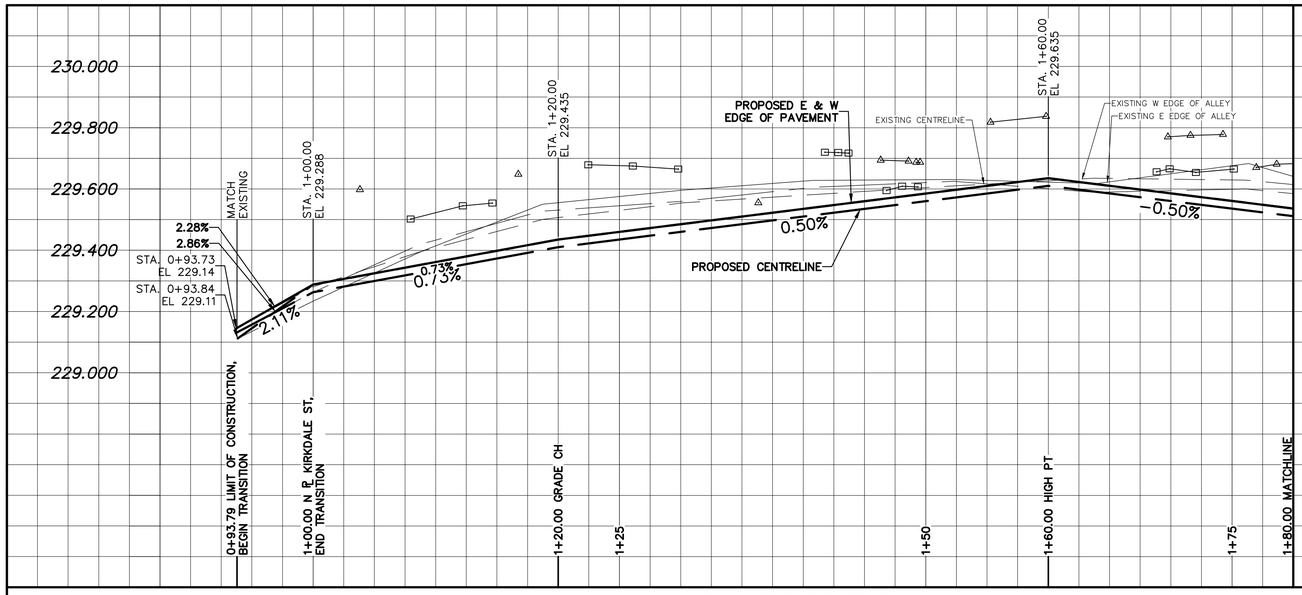

ALLEY PAVEMENT PROFILE

SCALE: 1:250 HOR
1:10 VER

NOTE: CHAINAGES SHOWN ARE ALONG ℄ OF RIGHT-OF-WAY

NOTES:

1. ALL WORK AND MATERIALS TO BE IN ACCORDANCE WITH THE LATEST REVISION OF THE CITY OF WINNIPEG STANDARD CONSTRUCTION SPECIFICATION.
2. CONTRACTOR TO CONFIRM THE LOCATION OF ALL UTILITIES/SERVICES IN THE FIELD PRIOR TO CONSTRUCTION.
3. CONTRACTOR TO AVOID DAMAGE TO EXISTING TREES WITHIN THE LIMITS OF THE ALLEY RIGHT OF WAY AS OUTLINED IN THE BID OPPORTUNITY.
4. TREE AND SHRUB REMOVALS AS DIRECTED BY THE CONTRACT ADMINISTRATOR.
5. HYDRO POLES AND ANCHORS REQUIRING TEMPORARY SUPPORT TO BE DONE AT THE EXPENSE OF THE CONTRACTOR AS REQUIRED.
6. WHERE UNSTABLE SUB-GRADES ARE ENCOUNTERED, ADDITIONAL EXCAVATION/SUB-BASE AND INSTALLATION OF GEOGRID TO BE DETERMINED BY THE CONTRACT ADMINISTRATOR AND CONSTRUCTED IN ACCORDANCE W/ CW-3110.
7. ISOLATE EXISTING HYDRO POLES AS PER SD-228C.
8. RENEW CURB AND SIDEWALK AS DIRECTED BY THE CONTRACT ADMINISTRATOR.
9. ALL EXISTING PRIVATE APPROACHES TO BE RENEWED AS DIRECTED BY THE CONTRACT ADMINISTRATOR.
10. ADJUSTMENTS TO PROPOSED CROSSFALL, WHERE REQUIRED, ARE TO BE DETERMINED BY THE CONTRACT ADMINISTRATOR TO SUIT EXISTING DRIVEWAYS, APPROACHES, ETC.
11. ALL BOULEVARD RESTORATION TO BE SODDED UNLESS OTHERWISE NOTED.
12. REMOVE, ADJUST, AND SUPPLY PRECAST SIDEWALK BLOCKS AS DIRECTED BY THE CONTRACT ADMINISTRATOR.
13. ALL LAND DRAINAGE SEWER EXCAVATIONS TO BE JETTED, FLOODED, AND TAMPED AS PER CW2030-R7.

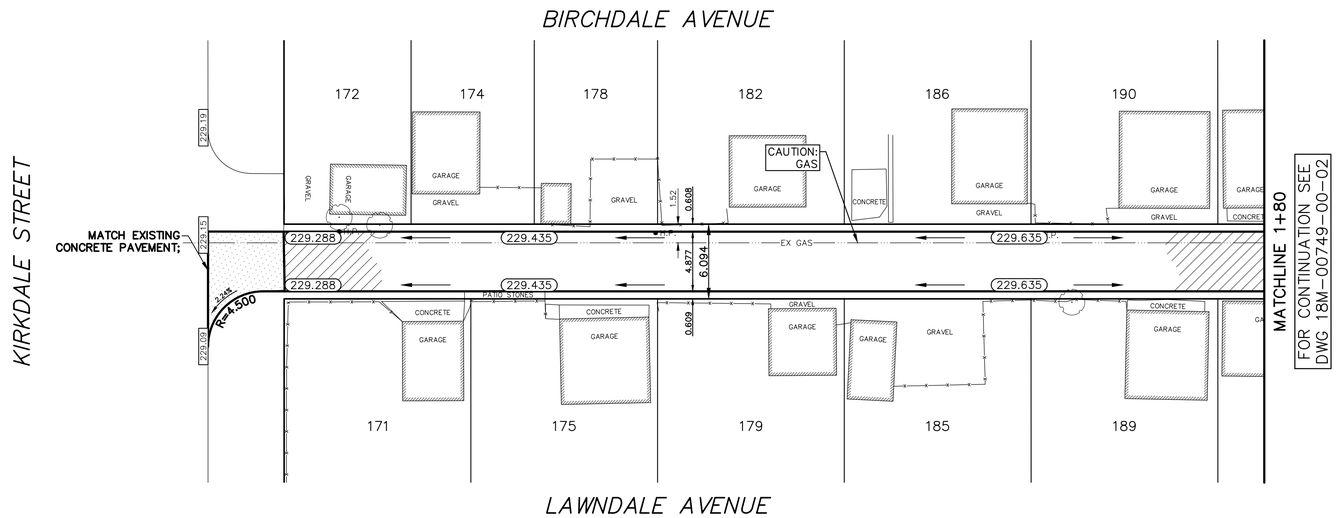

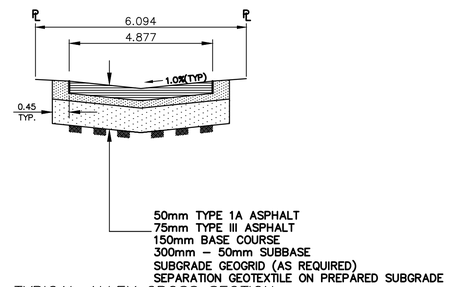

TYPICAL ALLEY CROSS SECTION

SCALE: N.T.S.

0.0 5.0 10.0 15.0 20.0 25.0

METRIC
WHOLE NUMBERS INDICATE MILLIMETRES
DECIMALIZED NUMBERS INDICATE METRES
UNLESS OTHERWISE NOTED

EXISTING	LEGEND – PLAN	PROPOSED	EXISTING	LEGEND – PLAN	PROPOSED	EXISTING	LEGEND – PROFILE	PROPOSED
	WATERMAIN			M.T.S.		150 WM	WATERMAIN	150 WM
	HYDRANT			CONCRETE/ASPHALT			VALVE	
	VALVE			SIDEWALK		300 LDS	LAND DRAINAGE SEWER	300 LDS
	CURB STOP			CURB RAMP		250 WWS	WASTE WATER SEWER	250 WWS
	LAND DRAINAGE SEWER		232.00	ELEVATIONS	232.000		CENTERLINE	
	WASTE WATER SEWER			PROPERTY LINE			SOUTH & EAST GUTTER	
	CB LEAD			SURVEY BAR			NORTH & WEST GUTTER	
	MANHOLE			HYDRO POLE			S & E GARAGE PAD	
	CATCH BASIN			STREET LIGHT			N & W GARAGE PAD	
	GAS			JOINTS				
	HYDRO			ASPHALT REPAIR				

LOCATION APPROVED
UNDERGROUND STRUCTURES

SUPV. U/G STRUCTURES COMMITTEE — DATE

NOTE:
LOCATION OF UNDERGROUND STRUCTURES AS SHOWN ARE BASED ON THE BEST INFORMATION AVAILABLE BUT NO GUARANTEE IS GIVEN THAT ALL EXISTING UTILITIES ARE SHOWN OR THAT THE GIVEN LOCATIONS ARE EXACT. CONFIRMATION OF EXISTENCE AND EXACT LOCATION OF ALL SERVICES MUST BE OBTAINED FROM THE INDIVIDUAL UTILITIES BEFORE PROCEEDING WITH CONSTRUCTION.

B.M. ELEV.

NO	REVISIONS	DATE	BY
--	--	--	--
--	--	--	--
--	--	--	--
--	--	--	--
----	----	----	----
3	ISSUED FOR TENDER	18/07/10	M.B.S.
2	UGS REVIEW	18/07/05	K.G.
1	ISSUED FOR COW REVIEW	18/06/27	R.H.

wsp
111-93 Lombard Avenue
Winnipeg, Manitoba
R3B 3B1 Canada
Phone: 204-943-3178
Fax: 204-943-4948
wsp.com

DESIGNED BY R.H. — CHECKED BY K.G.
DRAWN BY R.H. — APPROVED BY S.M.
HOR. SCALE: 1:250 — RELEASED FOR CONSTRUCTION --
VERT. SCALE: AS SHOWN
MAY 2018 — --

NOT FOR CONSTRUCTION

CONSULTANT DRAWING NO. 18M-00749-00 -01

Winnipeg

THE CITY OF WINNIPEG
PUBLIC WORKS DEPARTMENT

2018 LOCAL IMPROVEMENTS
BIRCHDALE AVE./LAWNDALE AVE. ALLEY
FROM KIRKDALE ST. TO STA. AT 1+80

APSHALT RECONSTRUCTION

CITY DRAWING NO. LD-----
SHEET 1 OF 12
BID OPPORTUNITY 530-2018

ENGINEERS GEOSCIENTISTS MANITOBA
Certificate of Authorization
WSP Canada Group Limited
No. 6657

PLOT DATE: July 9, 2018
BID OPPORTUNITY: 530-2018
CONTRACT NUMBER: ----
FILE PATH: P:\2018\18M-00749-00 – Local Improvements Package 18-LI-02\08 WSP Drawings\03 Construction Drawings
FILE NAME: Birchdale_Lawndale Alley.dwg