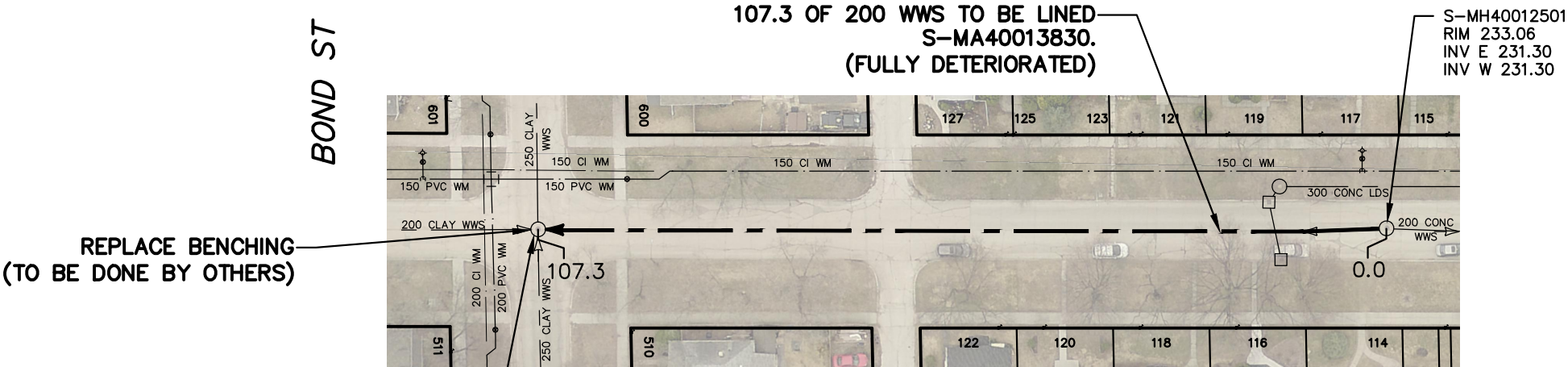




RAVELSTON AVENUE WEST



S-MH40012506
RIM 232.90
INV E 229.25
INV S 229.25
INV W 229.25
INV N 229.25

SEWER JUNCTION INFORMATION FROM SEWER VIDEO INSPECTION SEWER ID S-MA40013830		
DISTANCE FROM MH ID S-MH40012501		
DISTANCE	DIAMETER	CLOCK
11.5	150	3
11.6	100	10
12.1	150	1
12.2	150	10
22.0	150	3
22.7	150	2
23.8	150	2
32.8	150	2
34.4	150	10
40.6	150	2
46.9	150	10
49.3	150	2
58.4	150	2
59.1	150	10

WARNING

IF POWER EQUIPMENT OR EXPLOSIVES
ARE TO BE USED FOR EXCAVATION ON
THIS PROJECT THE CONTRACTOR MUST:

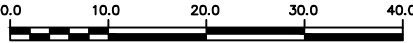
- 1) NOTIFY THE GAS COMPANY OF THE
PROPOSED LOCATION OF EXCAVATION.
- 2) TAKE PRECAUTION TO AVOID DAMAGE
TO GAS COMPANY INSTALLATIONS.


SEE PROVINCIAL REGULATION 210/72 FOR DETAILS

FOR INDEX SEE
11697

METRIC

WHOLE NUMBERS INDICATE MILLIMETRES
DECIMALIZED NUMBERS INDICATE METRES



LOCATION APPROVED UNDERGROUND STRUCTURES		B.M. ELEV.		ENGINEER'S SEAL		 THE CITY OF WINNIPEG WATER AND WASTE DEPARTMENT ENGINEERING DIVISION	
SUPV. U/G STRUCTURES COMMITTEE		DATE					
NOTE: LOCATION OF UNDERGROUND STRUCTURES AS SHOWN ARE BASED ON THE BEST INFORMATION AVAILABLE BUT NO GUARANTEE IS GIVEN THAT ALL EXISTING UTILITIES ARE SHOWN OR THAT THE GIVEN LOCATIONS ARE EXACT. CONFIRMATION OF EXISTENCE AND EXACT LOCATION OF ALL SERVICES MUST BE OBTAINED FROM THE INDIVIDUAL UTILITIES BEFORE PROCEEDING WITH CONSTRUCTION.		DESIGNED BY		CHECKED BY		2017 SEWER MAIN RENEWALS BY CIPP LINING RAVELSTON AVENUE WEST 1ST MH E OF BOND STREET TO MH AT BOND STREET	
		SC		SC			
		DRAWN BY		APPROVED BY		CONSULTANT DRAWING NUMBER —	
		BL		KZ			
		SCALE: HORIZONTAL VERTICAL		RELEASED FOR CONSTRUCTION		SHEET 33 OF 53 CITY DRAWING NUMBER 11727	
		1: 750		K.ZUREK			
NO.		REVISIONS		DATE		DATE	
				2018 05 16		2018 05 14	

PLOT DATE: 2018 05 16

BID OPPORTUNITY: 112-2018
CONTRACT NUMBER: 5

FILE PATH: R:\DRAWINGS\SEWER\2017 RENEWALS\CIPP-FSR-EPR\Cont. 5\CONSTRUCTION DWGS\New folder\
FILE NAME: RAVELSTON AVE _W.dwg