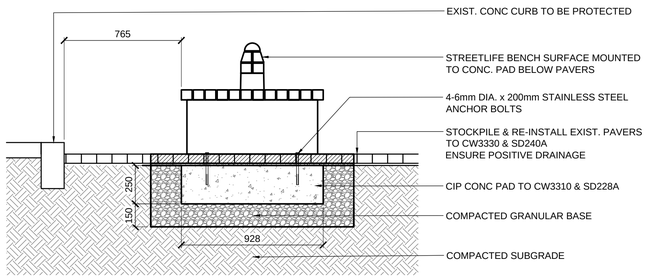

BENCH SECTION A-A 1:20

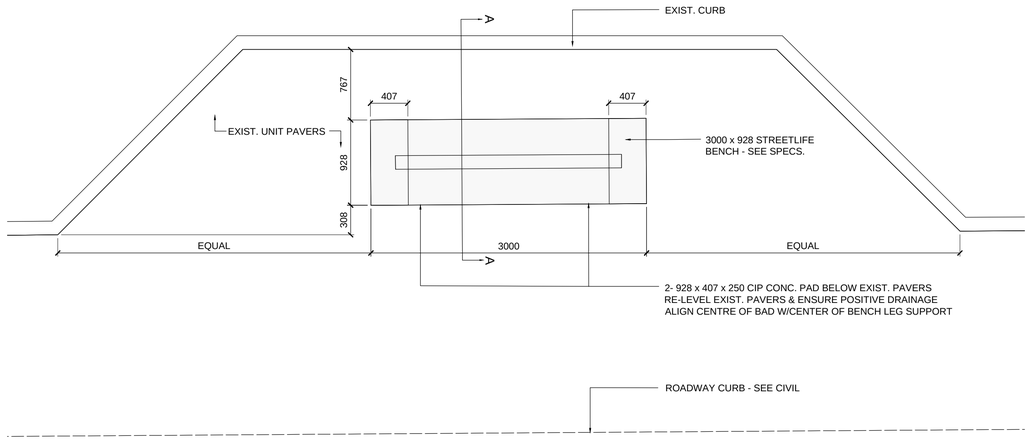

PLAN - 1:30

1/09 BENCH (TYP.)
SCALE As Shown

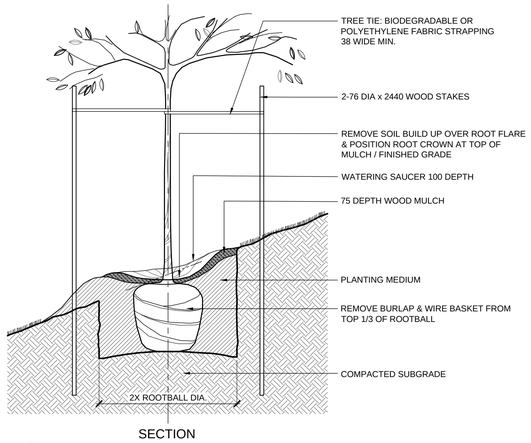

SECTION

2/09 DECIDUOUS TREE PLANTING ON SLOPE
SCALE : NTS

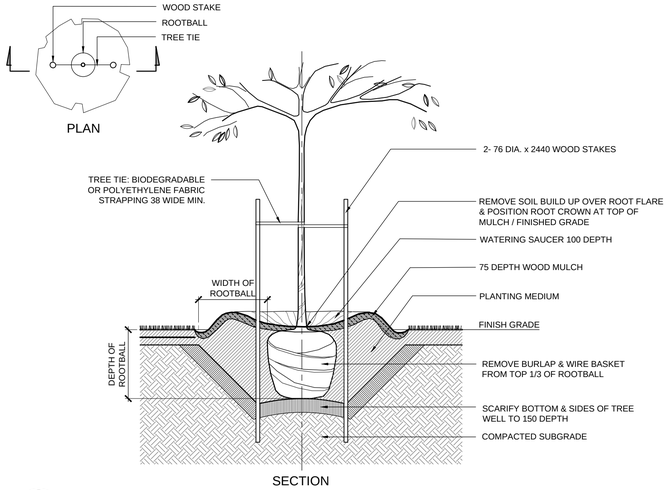

SECTION

3/09 TYP. DECIDUOUS TREE PLANTING DETAIL
SCALE : NTS

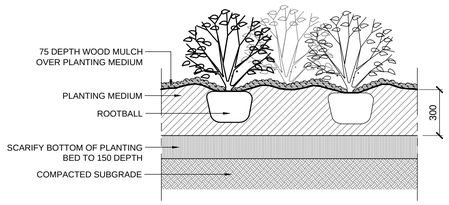

4/09 TYP. SHRUB PLANTING DETAIL
SCALE : NTS

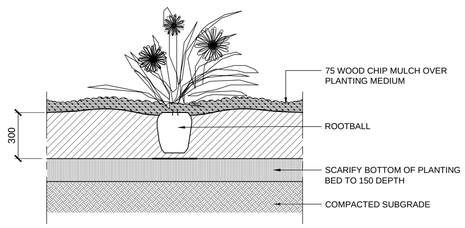

5/09 TYP. PERENNIAL / VINE PLANTING
SCALE : NTS

BID OPPORTUNITY No. 754-2017

LOCATIONS APPROVED UNDERGROUND STRUCTURES

SIGNED BY: _____ SUPV U/G STRUCTURES _____ DATE

LOCATION OF UNDERGROUND STRUCTURES AS SHOWN ARE BASED ON THE BEST INFORMATION AVAILABLE BUT NO GUARANTEE IS GIVEN THAT ALL EXISTING UTILITIES ARE SHOWN OR THAT THE GIVEN LOCATIONS ARE EXACT CONFIRMATION OF EXISTANCE AND EXACT LOCATION OF ALL SERVICES MUST BE OBTAINED FROM THE INDIVIDUAL UTILITIES BEFORE PROCEEDING

G.B.M.
ELEV.

NO.	REVISIONS	DATE	BY
0	ISSUED FOR TENDER	17/10/13	JH

HTFC PLANNING & DESIGN
300-115 Bannatyne Avenue East Winnipeg, MB R3B 0R3 Canada
PHONE 204-944-9807 WEB http://htfc.mb.ca

DESIGNED BY	GM	CHECKED BY	GM
DRAWN BY	JH	APPROVED BY	GM
HOR. SCALE	AS NOTED	RELEASED FOR CONSTRUCTION	
VERTICAL	AS NOTED		
DATE	17/10/13	DATE	

ENGINEER'S SEAL
Glen Manning
Member No. 20017
Oct. 13, 2017
province of manitoba engineer

CONSULTANT ACAD DWG. NO.

Winnipeg

THE CITY OF WINNIPEG
PUBLIC WORKS DEPARTMENT
ENGINEERING DIVISION

TACHE PROMENADE

HARDSCAPE & SOFTSCAPE DETAILS

CITY DRAWING NUMBER: B250-17-67
SHEET 67 OF 70
DRAWING No. 09 REV 0

Oct 12, 2017 – 6:21pm
\\pw\HTFC_FILE_SERVER\2017\17-042 Tache Promenade\4-2 Construction Drawings\ACAD\17-042 Details.dwg –tab:09 Hardscape Details