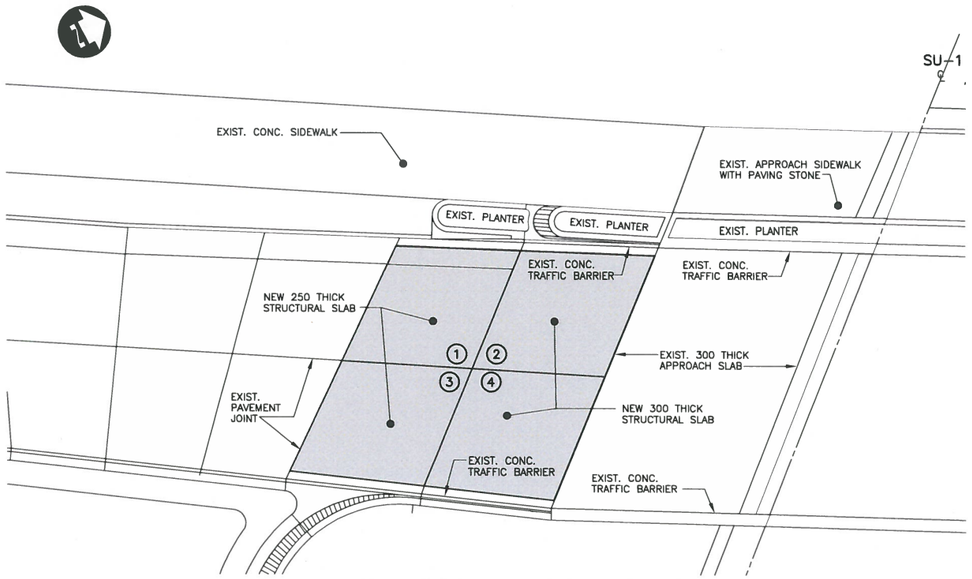

SOUTH APPROACH WEST STRUCTURE

NTS

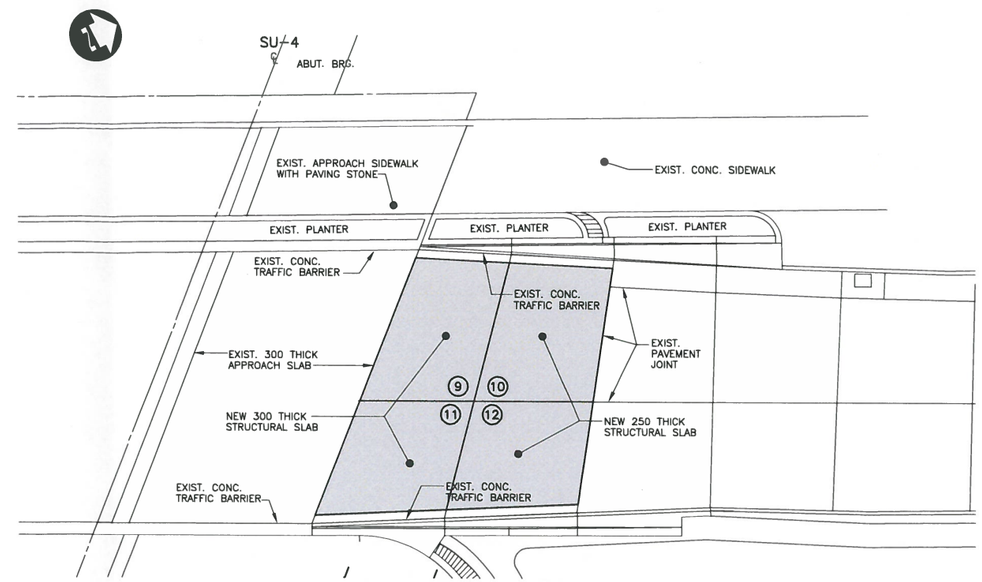

NORTH APPROACH WEST STRUCTURE

NTS

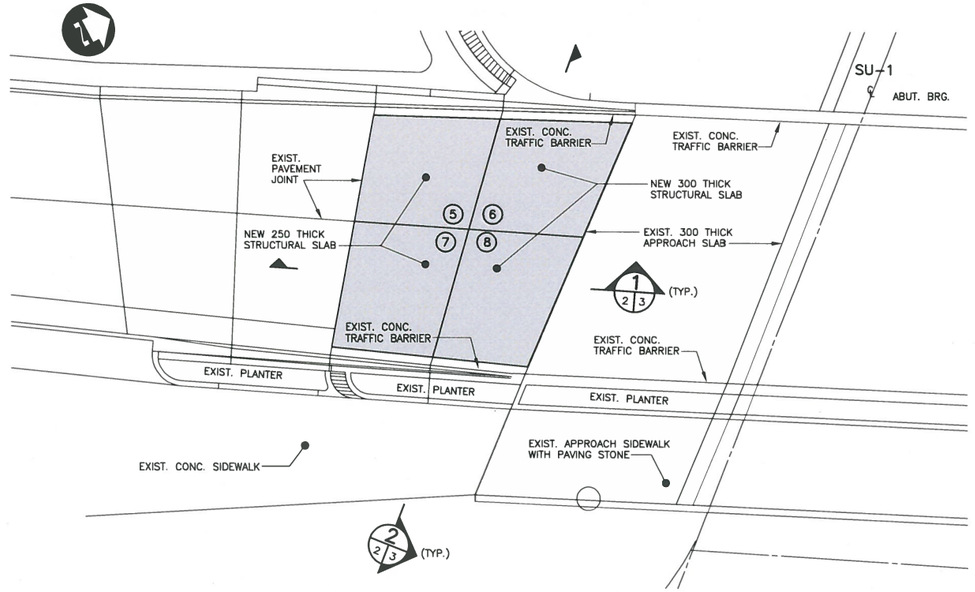

SOUTH APPROACH EAST STRUCTURE

NTS

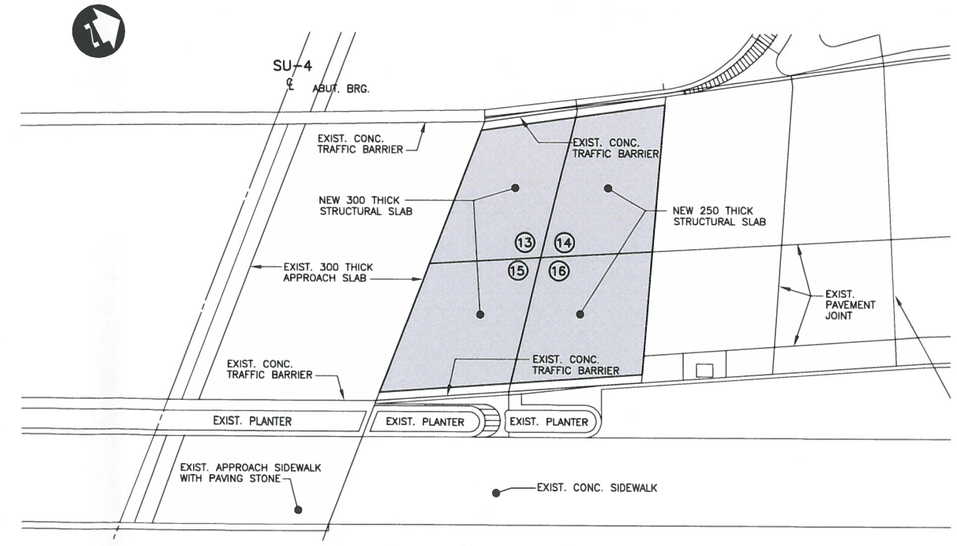

NORTH APPROACH EAST STRUCTURE

NTS

APPROXIMATE TRANSITION SLAB AREA (m^2):			
1. 25.5	5. 21.6	9. 20.6	13. 20.4
2. 27.8	6. 23.2	10. 20.9	14. 12.8
3. 24.3	7. 21.1	11. 23.2	15. 26.2
4. 25.7	8. 21.9	12. 20.7	16. 19.6

NOTE:

B.M
ELEV.

NO.	REVISION	DATE	BY
1	ISSUED FOR TENDER	13/1/2017	J.G.W.

D. BURMEY
BRIDGE PLANNING & OPERATIONS ENGINEER

DESIGNED BY:	M.M.
DRAWN BY:	J.G.W.
CHECKED BY:	M.M.
APPROVED BY:	D.B.
AUTHORIZED BY:	

ENGINEER'S SEAL
PROVINCE OF MANITOBA
M.H.A. MADY
34973
REGISTERED PROFESSIONAL ENGINEER
1/21/17

BID OPPORTUNITY NO.:
3-2017

METRIC
WHOLE NUMBERS INDICATE MILLIMETRES
DECIMALIZED NUMBERS INDICATE METRES

Winnipeg
CITY OF WINNIPEG
PUBLIC WORKS DEPARTMENT
ENGINEERING DIVISION

PEMBINA HWY TWIN BRIDGES OVER LASALLE RIVER
TRANSITION SLABS REPLACEMENT

LAYOUT PLAN

SHEET 2 OF 3

HORIZONTAL: N.T.S.
VERTICAL: N.T.S.

CITY DRAWING NUMBER:
B224-17-02