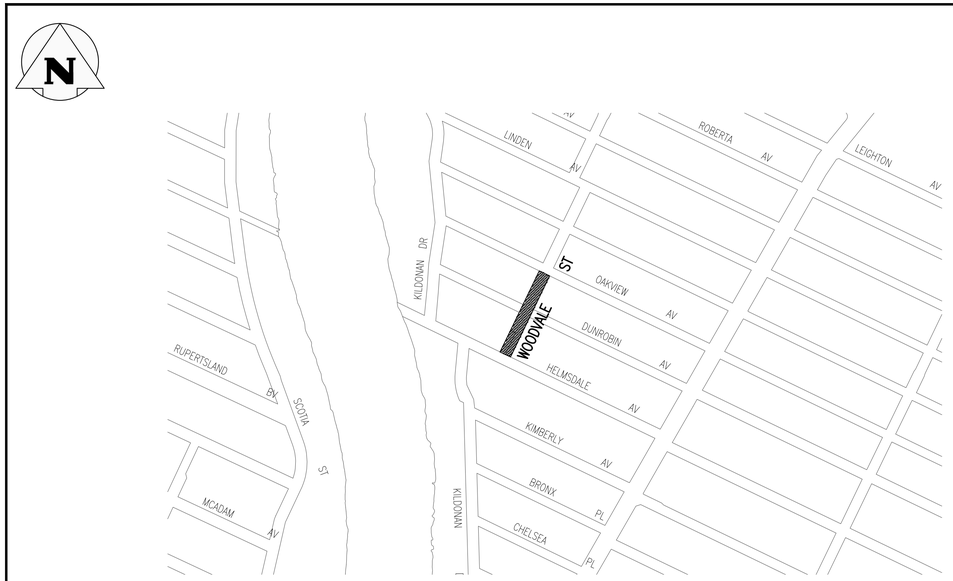

WOODVALE STREET FROM OAKVIEW AVENUE TO HELMSDALE AVENUE

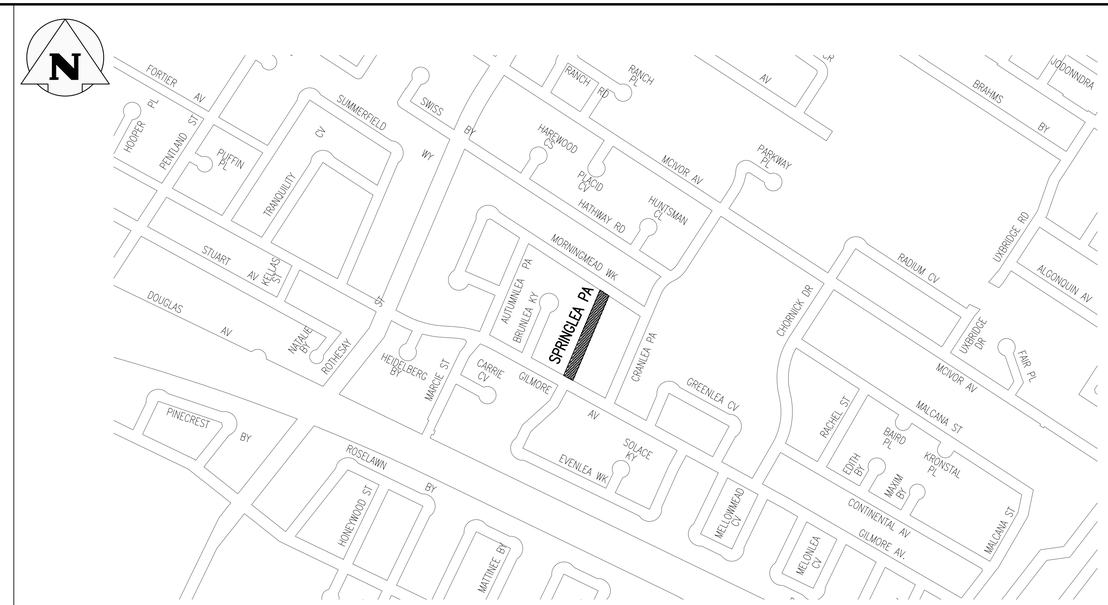

SPRINGLEA PATH FROM MORNINGMEAD WALK TO GILMORE AVENUE

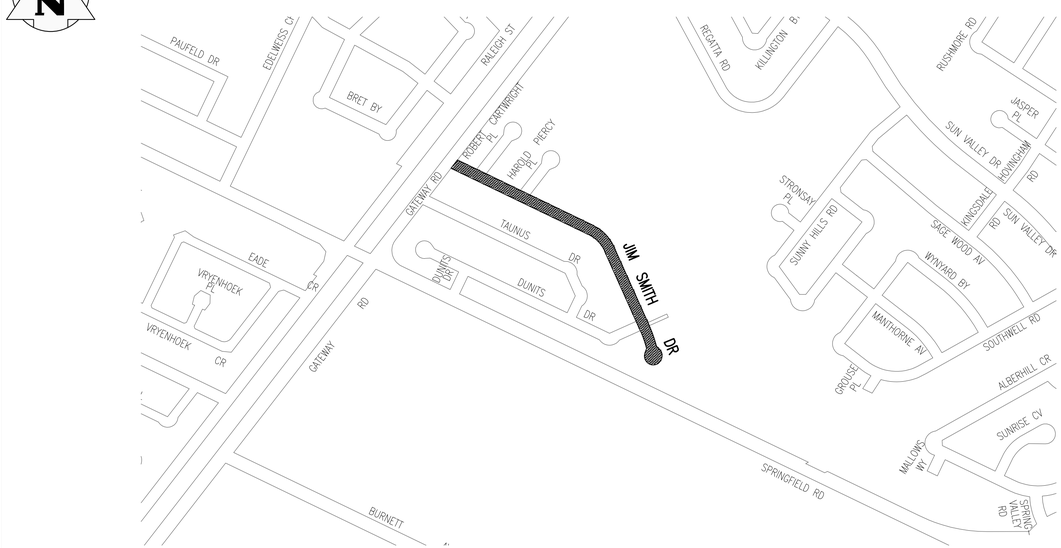

JIM SMITH DRIVE FROM GATEWAY ROAD TO END

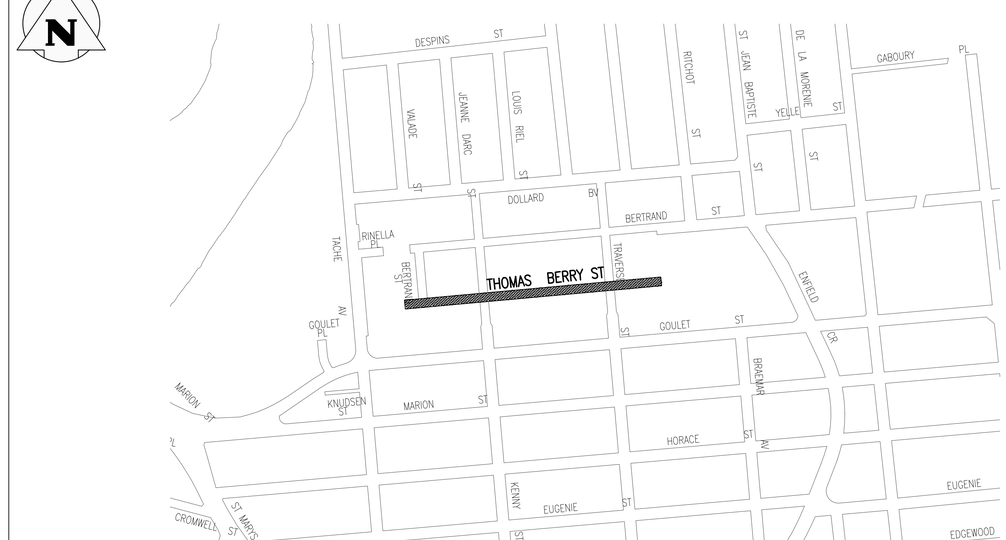

THOMAS BERRY STREET FROM EAST END TO WEST END

LEGEND:

- AREA OF NEW OVERLAY
- BUS ROUTE
- SCHOOL LOCATION

0 100 200 300 400 500m

SCALE: 1:5000 METRIC 24"x36"
1:10,000 METRIC 11"x17"

APEGM
Certificate of Authorization
KGS Group
No. 245

NO.	REVISIONS	DATE	BY
0	ISSUED FOR TENDER	17/03/15	CR

KGS GROUP CONSULTING ENGINEERS

DESIGNED BY MH	CHECKED BY CR
DRAWN BY SAG	APPROVED BY
HOR. SCALE: 1:5000	RELEASED FOR CONSTRUCTION:
DATE 17/03/15	DATE

CONSULTANT DRAWING NO. C01

Winnipeg

THE CITY OF WINNIPEG
PUBLIC WORKS DEPARTMENT
ENGINEERING DIVISION

PROJECT TITLE

2017 THIN BITUMINOUS OVERLAY (TBO) PROGRAM – EAST CONTRACT

WOODVALE STREET, SPRINGLEA PATH, JIM SMITH DRIVE AND THOMAS BERRY DRIVE

SHEET 01 OF 03

COMPUTER FILE NAME: TBO EAST CONTRACT.DWG

CITY DRAWING NUMBER: — —

P:\Projects\2017\17-0107-004\Design\Mun\17-0107-004 TBO PLOT_2.dwg
PLOT 1:1 (A-1)