A1 SIZE 594mm x 841mm

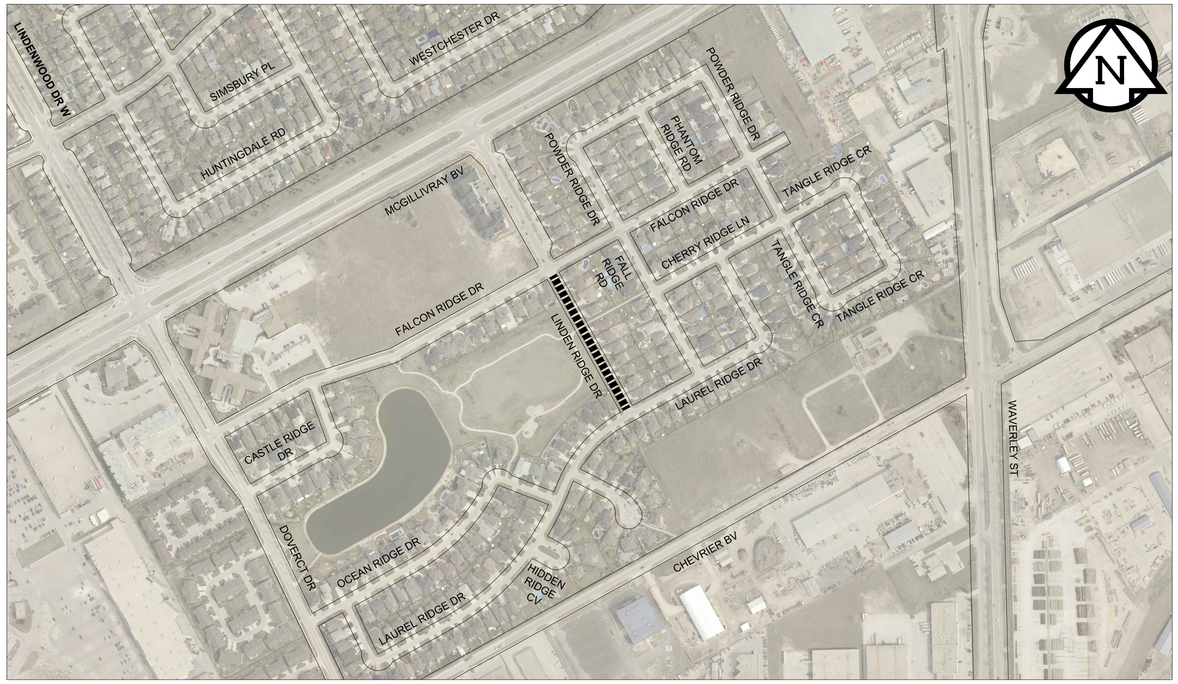

LINDEN RIDGE DRIVE - FALCON RIDGE DR TO LAUREL RIDGE DR

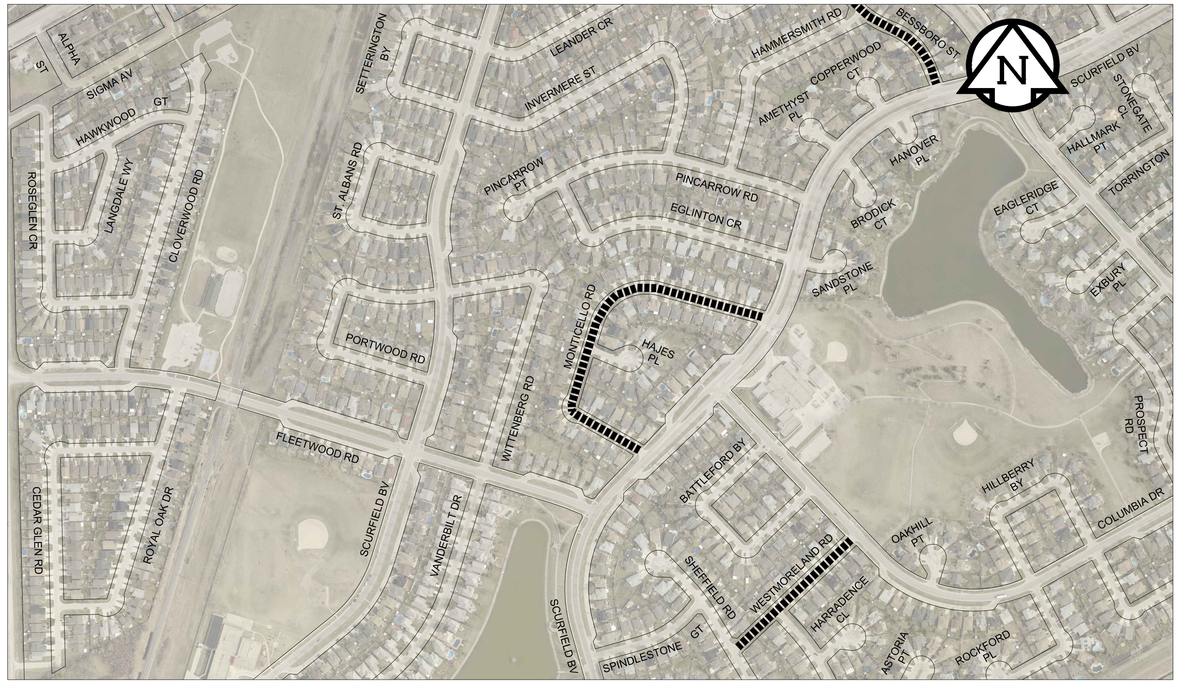

MONTICELLO ROAD - SCURFIELD BV TO SCURFIELD BV

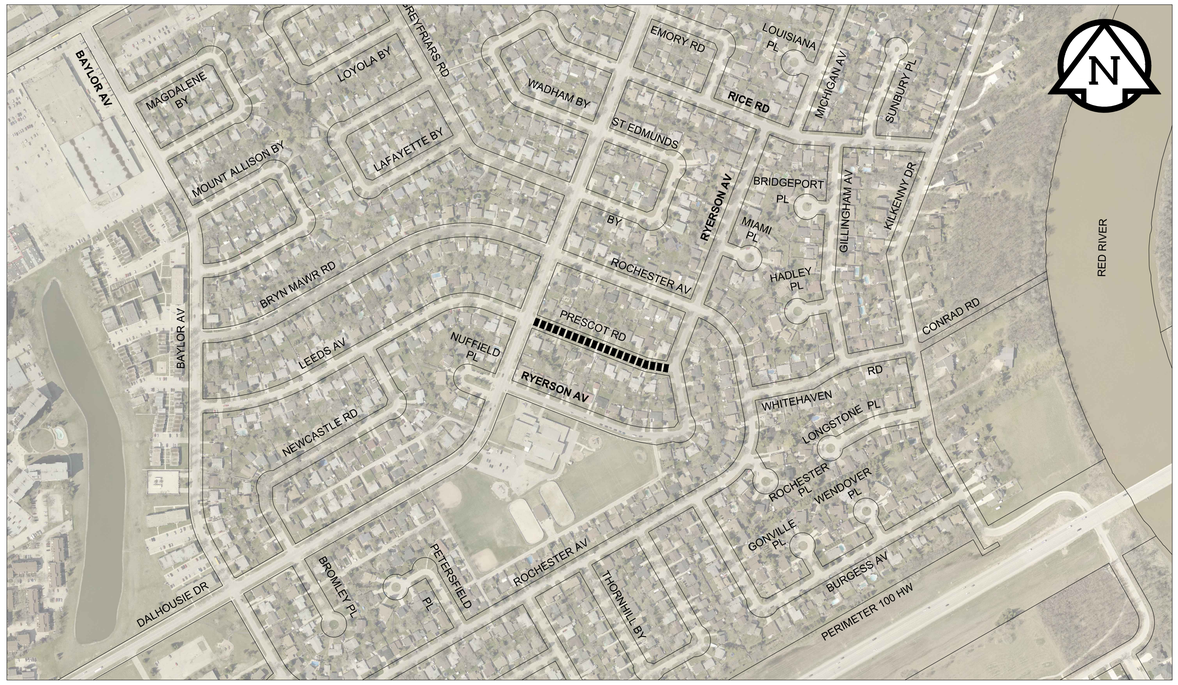

PRESCOT ROAD - LEEDS AV TO RYERSON AV

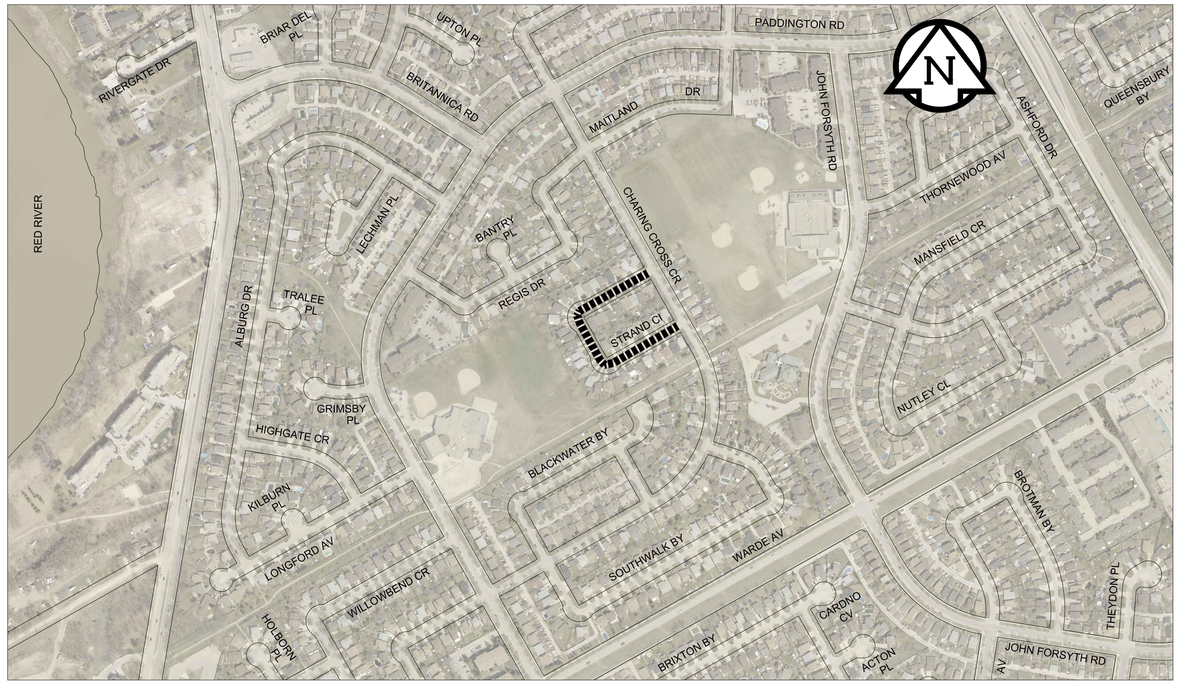

STRAND CIRCLE - CHARING CROSS CR TO CHARING CROSS CR

BID OPPORTUNITY No. 655-2016

PLOT: 7/25/2016 2:28:33 PM

FILE NAME: W160029-PL03-South.dwg Saved By: kberard

SCALE: 1:4,000

0 100 200m

LEGEND

LIMIT OF CONSTRUCTION

BUS ROUTE

METRIC
WHOLE NUMBERS INDICATE MILLIMETRES
DECIMALIZED NUMBERS INDICATE METRES

APEGM
Certificate of Authorization
MORRISON HERSHFIELD
No. 1736

LOCATION APPROVED
UNDERGROUND STRUCTURES

SUPR, U/G STRUCTURES COMMITTEE DATE

NOTE:
LOCATION OF UNDERGROUND STRUCTURES AS SHOWN ARE BASED ON THE BEST INFORMATION AVAILABLE. BUT NO GUARANTEE IS GIVEN THAT ALL EXISTING UTILITIES ARE SHOWN OR THAT THE GIVEN LOCATIONS ARE EXACT. CONFIRMATION OF EXISTENCE AND EXACT LOCATION OF ALL SERVICES MUST BE OBTAINED FROM THE INDIVIDUAL UTILITIES BEFORE PROCEEDING WITH CONSTRUCTION.

BM
ELEV

No.	REVISIONS	YY/MM/DD	BY
A	ISSUED FOR TENDER	16/07/26	RPB

MORRISON HERSHFIELD

DESIGNED BY	JGK	CHECKED BY	RPB
DRAWN BY	DML	APPROVED BY	BWB
HOR. SCALE	1:4000	RELEASED FOR CONSTRUCTION	
VERT. SCALE	N/A		
DATE	16/07/11	DATE	

PROFESSIONAL'S SEAL
PROVINCE OF MANITOBA
R.P. BRUCE
REGISTERED PROFESSIONAL ENGINEER

CONSULTANT DRAWING No.
W160029-PL03-South.dwg

Winnipeg
THE CITY OF WINNIPEG
PUBLIC WORKS DEPARTMENT
ENGINEERING DIVISION

2016 THIN BITUMINOUS OVERLAY (TBO) PROGRAM, SOUTH CONTRACT

LINDEN RIDGE DR, MOTICELLO RD, PRESCOT RD & STRAND CL

CITY DRAWING NUMBER N/A

SHEET 3 OF 4

DRAWING No. 3 REV A