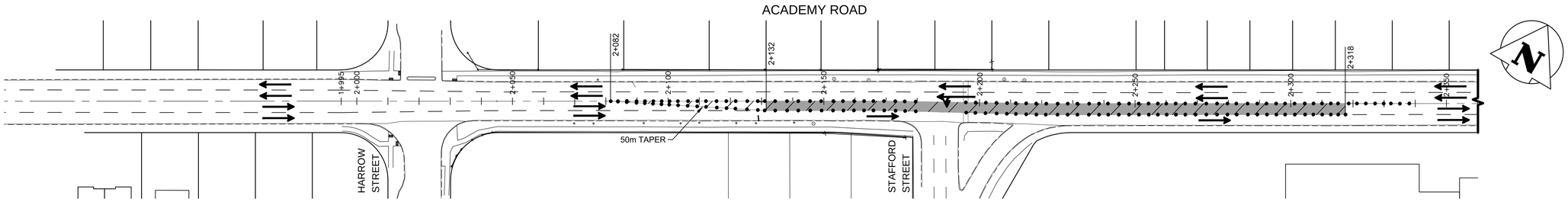

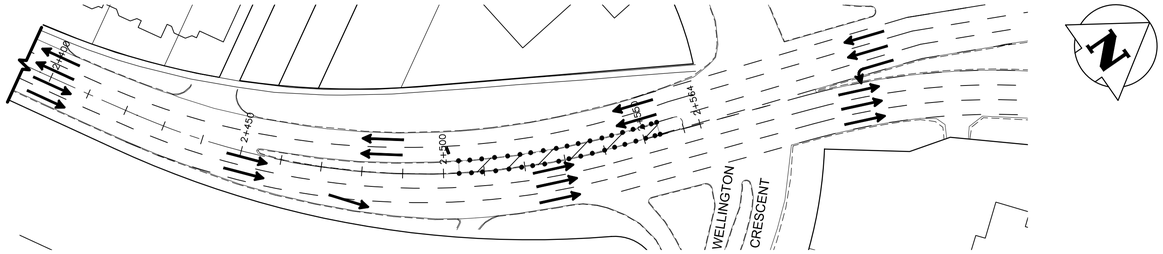

STAGE 3 - CONSTRUCT EB MIDDLE LANE
SCALE 1:750

MAIN CONSTRUCTION

- ROADWAY REHABILITATION FROM HARROW STREET TO STAFFORD STREET
- ROADWAY MILL & FILL FROM STAFFORD STREET TO WELLINGTON
- INTERSECTION WORKS

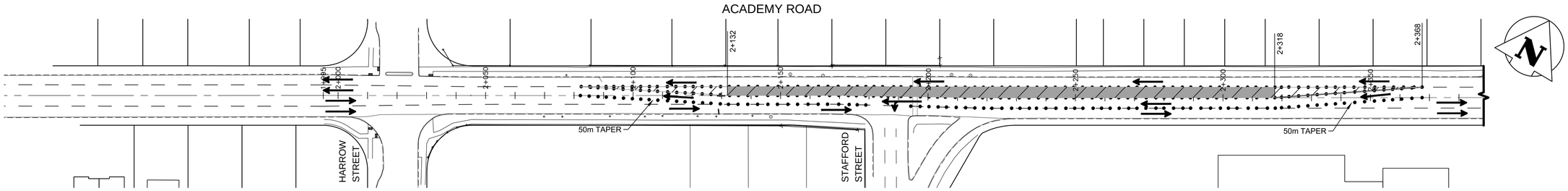

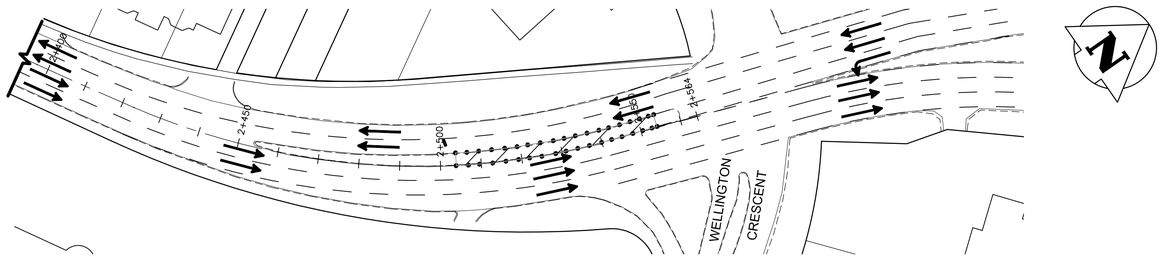

STAGE 4 - CONSTRUCT WB MIDDLE LANE
SCALE 1:750

MAIN CONSTRUCTION :

- ROADWAY REHABILITATION FROM HARROW STREET TO STAFFORD STREET
- ROADWAY MILL & FILL FROM STAFFORD STREET TO WELLINGTON
- INTERSECTION WORKS

GENERAL NOTES:

1. TRAFFIC CONTROL PROVIDED AND MAINTAINED BY CONTRACTOR IN ACCORDANCE WITH CITY OF WINNIPEG MANUAL OF TEMPORARY TRAFFIC CONTROL ON CITY STREETS AND TRAFFIC CONTROL SPECIFICATION.
2. CONTRACTOR TO SCHEDULE TRAFFIC CONTROL MEETING WITH CONTRACT ADMINISTRATOR & CITY TRAFFIC SERVICES 48 HOURS IN ADVANCE OF COMMENCING SET UP.

TRAFFIC CONTROL NOTES:

1. LANE CLOSURES & RESTRICTIONS
   - STAGE 3, CLOSE SECTION OF EB MIDDLE LANE FOR CONSTRUCTION
   - STAGE 4, CLOSE SECTION OF WB MIDDLE LANE FOR CONSTRUCTION
2. PEDESTRIAN TRAFFIC
   - MAINTAIN SIDEWALKS DURING CONSTRUCTION
3. TRANSIT
   - MAINTAIN BUS STOPS AT STAFFORD.

APEGM
Certificate of Authorization
Stantec Consulting Ltd.
No. 1301

WARNING

IF POWER EQUIPMENT OR EXPLOSIVES ARE TO BE USED FOR EXCAVATION ON THIS PROJECT THE CONTRACTOR MUST:

1. NOTIFY THE GAS COMPANY OF THE PROPOSED LOCATION OF EXCAVATION.
2. TAKE PRECAUTION TO AVOID DAMAGE TO GAS COMPANY INSTALLATIONS SEE PROVINCIAL REGULATION 210/72 FOR DETAILS.
3. OBTAIN EXCAVATION PERMITS PRIOR TO CONSTRUCTION.

METRIC
WHOLE NUMBERS INDICATE MILLIMETRES
DECIMALIZED NUMBERS INDICATE METRES

LEGEND

POLYPOSTS
LANE CLOSURE
CONSTRUCTION ZONE
PEDESTRIAN CORRIDOR
OFF PEAK CLOSURE

LOCATION APPROVED
UNDERGROUND STRUCTURES

SUPV. U/G STRUCTURES COMMITTEE — DATE

NOTE:
LOCATION OF UNDERGROUND STRUCTURES AS SHOWN ARE BASED ON THE BEST INFORMATION AVAILABLE BUT NO GUARANTEE IS GIVEN THAT ALL EXISTING UTILITIES ARE SHOWN OR THAT THE GIVEN LOCATIONS ARE EXACT. CONFIRMATION OF EXISTENCE AND EXACT LOCATION OF ALL SERVICES MUST BE OBTAINED FROM THE INDIVIDUAL UTILITIES BEFORE PROCEEDING WITH CONSTRUCTION.

B.M.
ELEV.

NO.	REVISIONS	DATE	BY
2	ISSUED FOR TENDER	16.05.02	
1	ISSUED FOR 100% REVIEW	16.03.15	
0	ISSUED FOR 60% REVIEW	16.02.05	

Stantec
500 - 311 Portage Avenue, Winnipeg MB Canada
www.stantec.com

DESIGNED BY	D.L.	CHECKED BY	D.J.M.
DRAWN BY	G.P.	APPROVED BY	S.B.C.
HOR. SCALE: VERTICAL:	1:750	RELEASED FOR CONSTRUCTION:	
DATE	2016.02.14	DATE	

ENGINEER'S SEAL

CONSULTANT DRAWING NO.
C107

Winnipeg
THE CITY OF WINNIPEG
PUBLIC WORKS DEPARTMENT
ENGINEERING DIVISION

2016 REGIONAL STREET PROGRAM
ACADEMY ROAD
HARROW ST TO WELLINGTON ST
TRAFFIC CONTROL / STAGING

SHEET 10 OF 11
CAD FILE DRAWING NUMBER 06860c-105-xxx.dwg
CITY DRAWING NUMBER P-3477-5