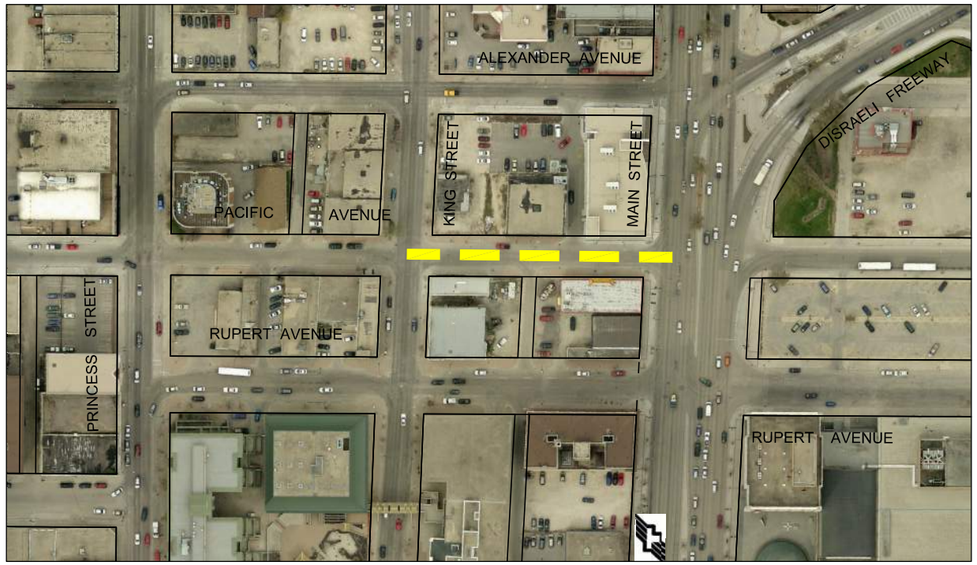

PACIFIC AVENUE - KING STREET TO MAIN STREET

SCALE NTS

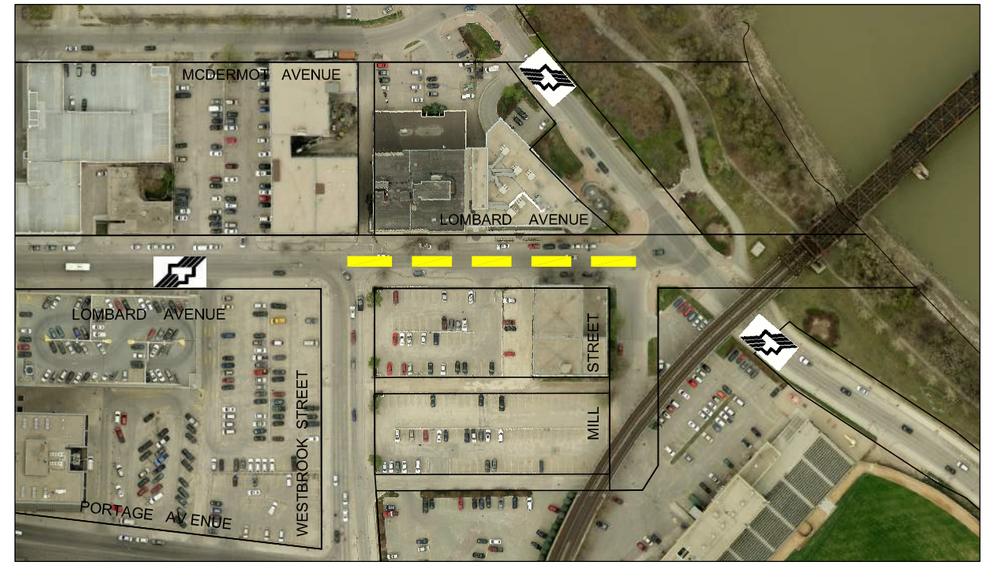

LOMBARD AVENUE - WESTBROOK STREET TO MILL STREET

SCALE NTS

ST. MATTHEWS AVENUE - MARYLAND STREET TO TORONTO STREET

SCALE NTS

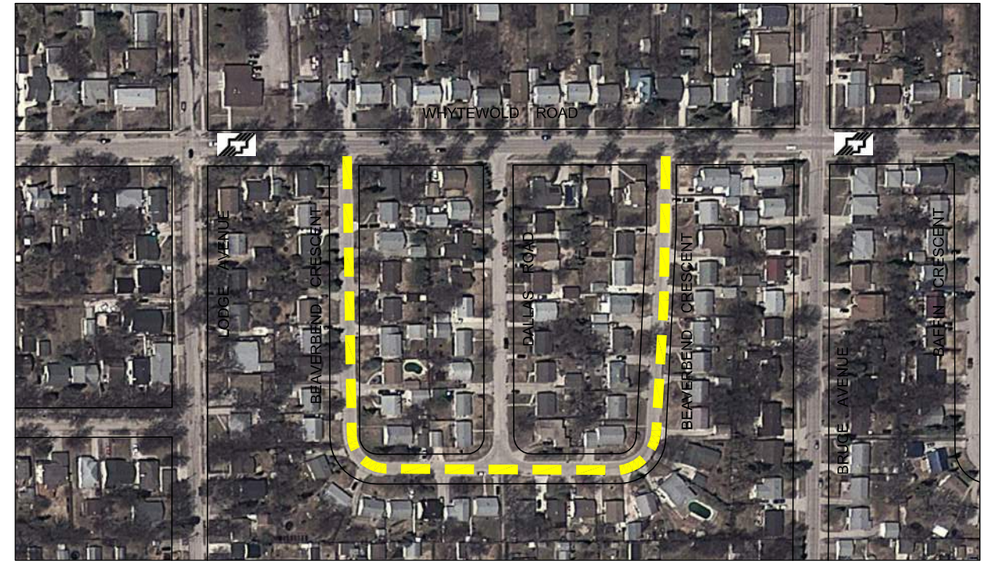

BEAVERBEND CRESCENT - WHYTEWOLD ROAD TO WHYTEWOLD ROAD

SCALE 1:3000

APEGM
Certificate of Authorization
MMM Group Limited
No. 4531 Date: APRIL 30, 2014

LEGEND

- LIMIT OF CONSTRUCTION
- BUS ROUTE
- SCHOOL LOCATION

METRIC

WHOLE NUMBERS INDICATE MILLIMETRES
DECIMALIZED NUMBERS INDICATE METRES

NOTE:
These design documents are prepared solely for the use by the party with whom the design professional has entered into a contract and there are no representations of any kind made by the design professional to any party with whom the design professional has not entered into a contract.

LOCATIONS APPROVED
UNDERGROUND STRUCTURES
SIGNED BY:
SUPV U/G STRUCTURES DATE

LOCATION OF UNDERGROUND STRUCTURES AS SHOWN ARE BASED ON THE BEST INFORMATION AVAILABLE BUT NO GUARANTEE IS GIVEN THAT ALL EXISTING UTILITIES ARE SHOWN OR THAT THE GIVEN LOCATIONS ARE EXACT. CONFIRMATION OF EXISTANCE AND EXACT LOCATION OF ALL SERVICES MUST BE OBTAINED FROM THE INDIVIDUAL UTILITIES BEFORE PROCEEDING

G.B.M. – ELEV. –
–

NO.	REVISIONS	DATE	BY
0	ISSUED FOR TENDER	14/05/09	VMM

MMM GROUP
MMM Group Limited
Suite 111 - 93 Lombard Ave.
Winnipeg, MB R3B 3B1
t. 204.943.3178
f. 204.943.4948
www.mmmgroupllmited.com

DESIGNED BY	VMM/BD	CHECKED BY	BD
DRAWN BY	SB	APPROVED BY	VMM
HOR. SCALE	NTS	RELEASED FOR CONSTRUCTION	-
VERTICAL	-		
DATE:	14/05/30	DATE	-

ENGINEER'S SEAL
PROVINCE OF MANITOBA
V.M. MAROTI
Member 30809
REGISTERED PROFESSIONAL ENGINEER

CONSULTANT ACAD DWG. NO.
5514040-2014.3-17

Winnipeg

THE CITY OF WINNIPEG
PUBLIC WORKS DEPARTMENT
ENGINEERING DIVISION

2014 THIN BITUMINOUS OVERLAY (TBO) PROGRAM

PACIFIC STREET, LOMBARD AVENUE, ST. MATTHEWS AVENUE, BEAVERBEND CRESCENT

CITY DRAWING NO.
SHEET 4 OF 6
DRAWING NO. 17 REV. 0

Jun 02, 2014 – 4:30pm
P:\5514001-5514099\5514040 – 2014 TBO Consulting Services\MMM drawings\Contract-3\5514040-2014.03-Contract Dwgs-3 – May-30.dwg –tab:17