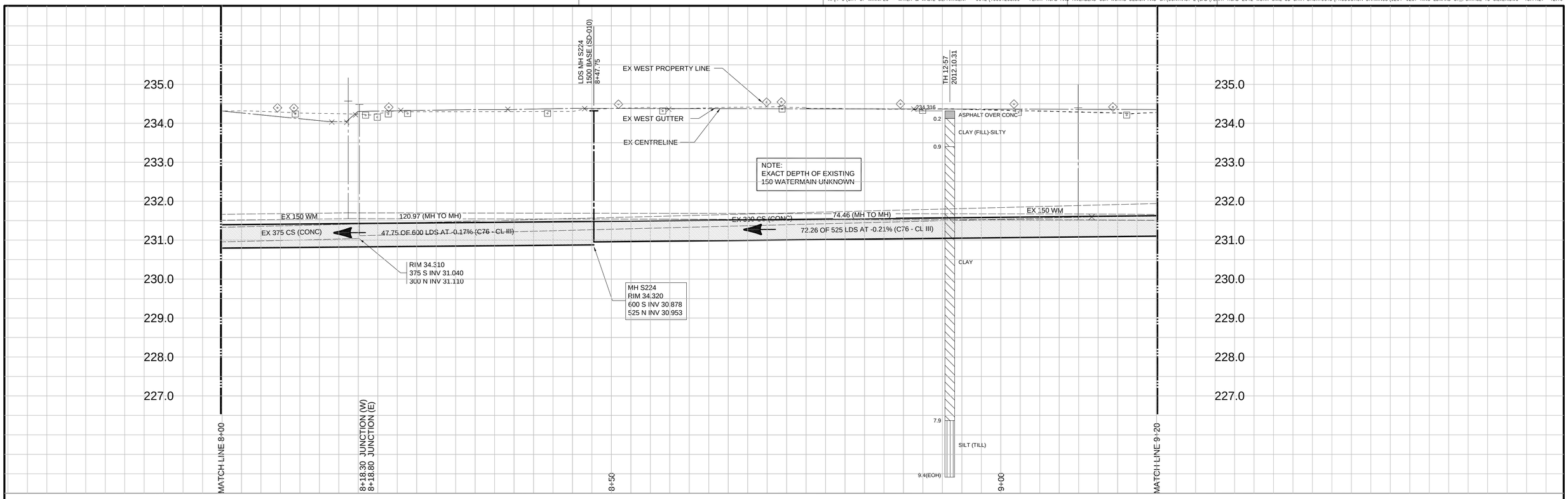

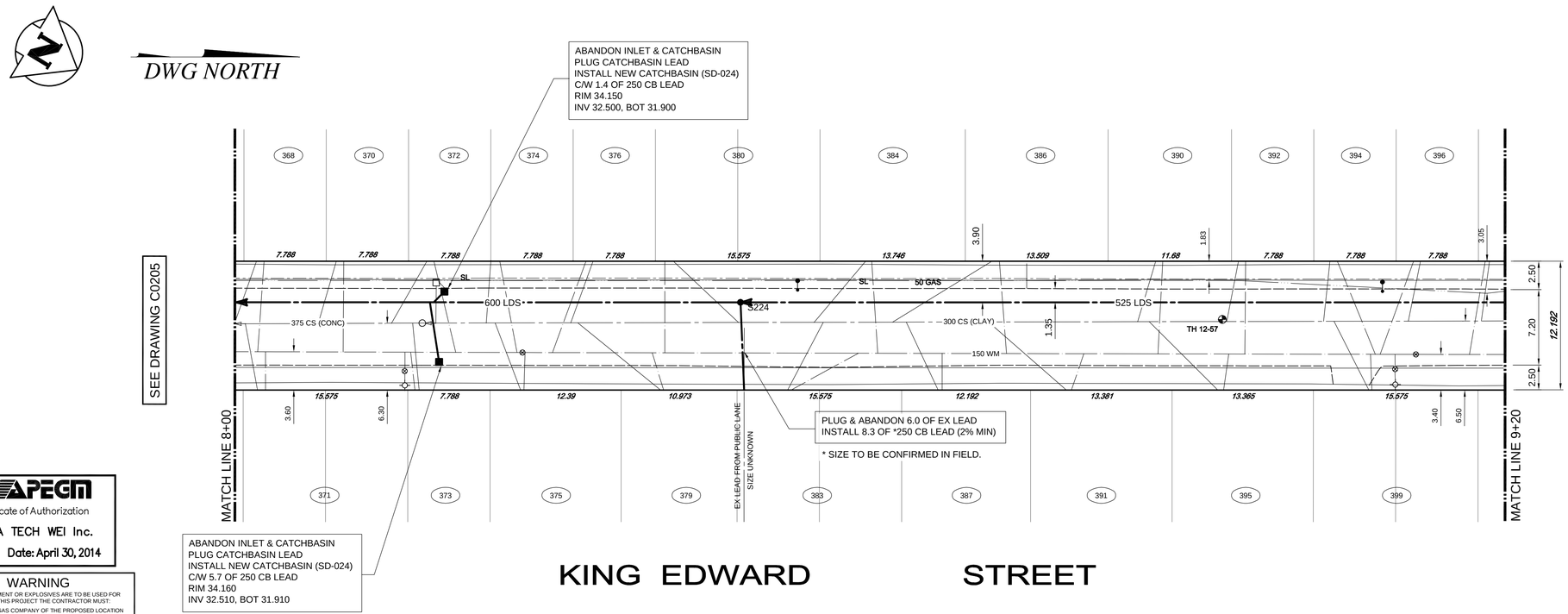

CONSTRUCTION NOTES:

1. LOCATION OF ALL SEWER AND WATER LINES TO BE CONFIRMED IN THE FIELD.
2. SEWER AND WATER SERVICES SHOWN ON DRAWINGS ARE APPROXIMATE ONLY.
3. INSTALL NEW SEWER AND CATCHBASIN LEADS BY TRENCHLESS METHODS, UNLESS NOTED OTHERWISE.

GENERAL NOTES:

1. CHAINAGE IS ALONG WEST LIMIT OF KING EDWARD STREET.
2. STATION 6+00 = SOUTH LIMIT OF NESS AVENUE.
3. SEE SPECIFICATIONS FOR DETAILED TEST HOLE INFORMATION.

BID OPPORTUNITY No. 990-2013

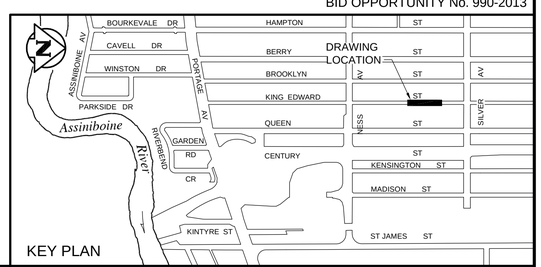

KEY PLAN

APEGM
Certificate of Authorization
TETRA TECH WEI Inc.
No. 5313 Date: April 30, 2014

WARNING

IF POWER EQUIPMENT OR EXPLOSIVES ARE TO BE USED FOR EXCAVATION ON THIS PROJECT THE CONTRACTOR MUST:

1. NOTIFY THE GAS COMPANY OF THE PROPOSED LOCATION OF EXCAVATION.
2. TAKE PRECAUTION TO AVOID DAMAGE TO GAS COMPANY INSTALLATIONS. SEE PROVINCIAL REGULATION 140/92 FOR DETAILS.

EXISTING	LEGEND-PLAN	PROPOSED	EXISTING	LEGEND-PLAN	PROPOSED	EXISTING	LEGEND-PLAN	PROPOSED
150 WM	WATERMAIN	150 WM		BEND			ANCHOR	
400 FM	FEEDERMAIN	400 FM		TEE			TREE	
300 LDS	LAND DRAINAGE SEWER	300 LDS		CURB STOP		15.240	LEGAL DIMENSION	
250 WWS	WASTEWATER SEWER	250 WWS		PLUG			SURVEY BAR	
300 CS	COMBINED SEWER	300 CS		MANHOLE			TRAFFIC SIGNAL	
200 FCM	FORCEMAIN	200 FCM		CATCHBASIN			GAS	
	JUNCTIONS			CURB INLET			HYDRO	
	HYDRANT		66	ADDRESS			MTS	
	VALVE			HYDRO POLE			SIDEWALK	
	REDUCER			LIGHT STANDARD			CURB	

LOCATION APPROVED
UNDERGROUND STRUCTURES

SUPV. U/G STRUCTURES COMMITTEE DATE

NOTE:
LOCATION OF UNDERGROUND STRUCTURES AS SHOWN ARE BASED ON THE BEST INFORMATION AVAILABLE. BUT NO GUARANTEE IS GIVEN THAT ALL EXISTING UTILITIES ARE SHOWN OR THAT THE GIVEN LOCATIONS ARE EXACT. CONFIRMATION OF EXISTENCE AND EXACT LOCATION OF ALL SERVICES MUST BE OBTAINED FROM THE INDIVIDUAL UTILITIES BEFORE PROCEEDING WITH CONSTRUCTION.

B.M.
ELEV.

NO.	REVISIONS	DATE	BY
01	ISSUED FOR TENDER	13.11.28	KJM
00	ISSUED FOR APPROVAL	13.11.27	KJM

TETRA TECH

DESIGNED BY	KJM, GWC	CHECKED BY	
DRAWN BY	NL	APPROVED BY	
HOR. SCALE:	1 : 250	RELEASED FOR CONSTRUCTION	
VERTICAL:	1 : 50		
DATE	13.09.10	DATE	

ORIGINAL DRAWING REVISION "00" SEALED BY K.J. McRAE 13.11.27

CONSULTANT DRAWING NO.
1000120300-DWG-C0206

Winnipeg
THE CITY OF WINNIPEG
WATER AND WASTE DEPARTMENT

FERRY ROAD AND RIVERBEND
COMBINED SEWER RELIEF WORKS
CONTRACT 2

KING EDWARD STREET
177m NORTH OF NESS AVENUE TO
107m SOUTH OF SILVER AVENUE

CITY DRAWING NUMBER 10683
SHEET 6 OF 17
C0206