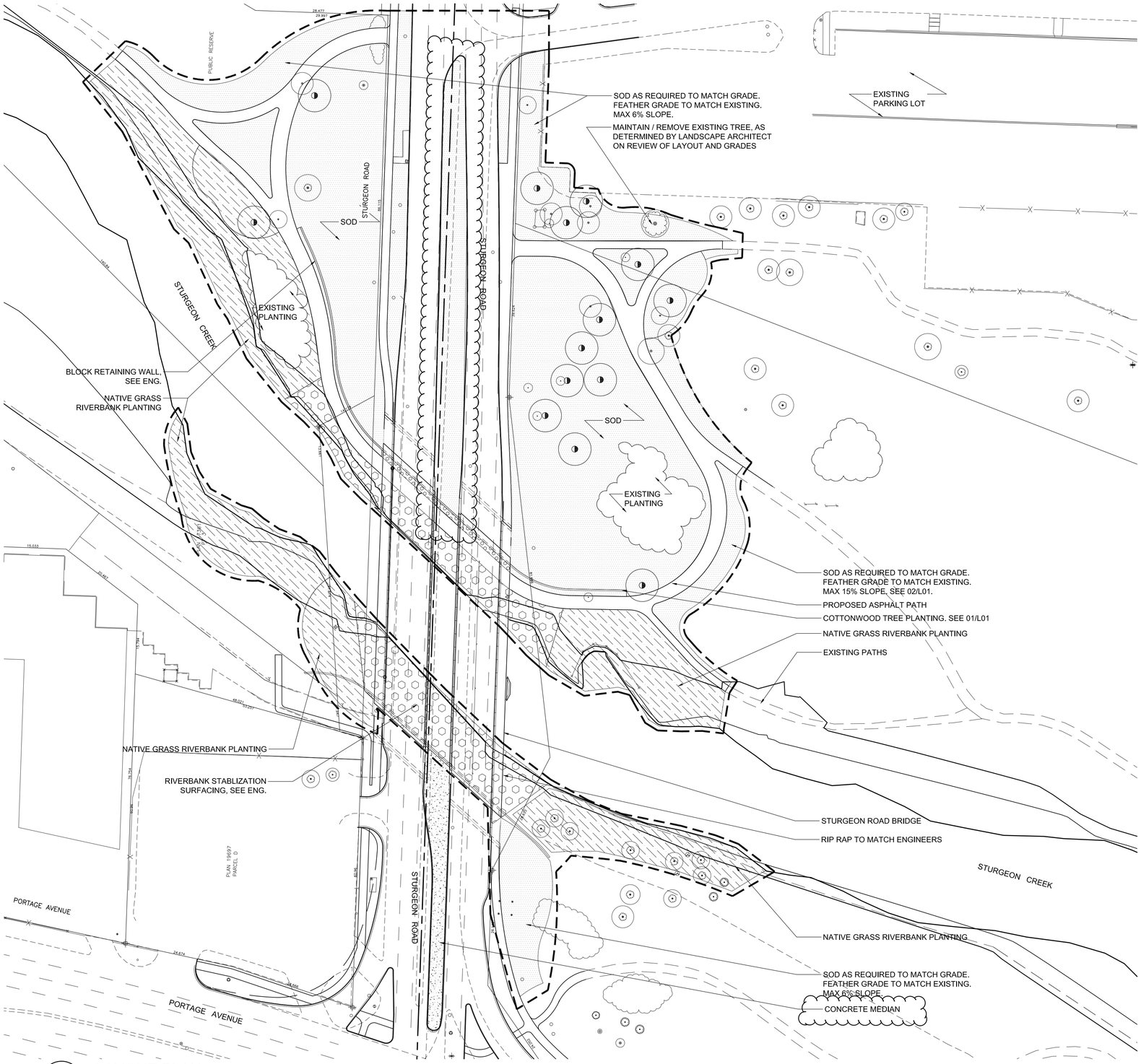

1 L01 LAYOUT PLAN
SCALE - 1 : 500

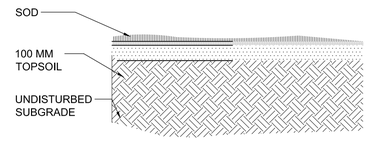

2 L01 SOD PLANTING DETAIL, TYP.
SCALE - 1 : 20

NOTES:
1. LAYOUT OF PLANT MATERIAL TO BE APPROVED BY L.A. PRIOR TO INSTALLATION.
2. CONTRACTOR TO ENSURE 'T'-BARS DO NOT PENETRATE ROOT BALL.
3. SECURE 'T'-BARS TO TREE @ APPROX. 2/3 TOTAL TREE HEIGHT ABOVE FIN. GRADE.
4. STAKES & TIES TO BE REMOVED BY CONTRACTOR AT END OF MAINTENANCE PERIOD AND UPON ACCEPTANCE BY L.A.

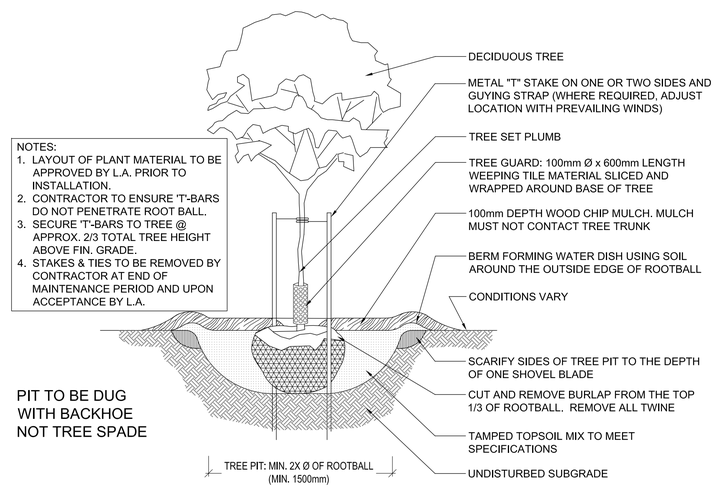

1 L01 TREE PLANTING DETAIL, TYP.
SCALE - 1 : 25

PLANTING SPECIES LIST					
SYMBOL	COMMON NAME	SPECIES	COMMENTS	SPACING	QTY
◑	COTTONWOOD	*Populus deltoides*	75MM CALIPER, 3.5-4.0M HT, 10 MAJOR BRANCHES IN WELL FORMED HEAD 1.5M ABOVE GRADE. B&B OR WIRE BASKET.	AS SHOWN	14

NOTES:

1. CONTRACTOR TO CONFIRM LOCATION OF ALL UNDERGROUND UTILITIES PRIOR TO DIGGING.
2. CONTRACTOR TO CONFIRM SITE LAYOUT AND PLANTING LAYOUT PRIOR TO INSTALLATION.
3. REFER TO ENG. DRAWINGS FOR TURF SLOPES, RETAINING WALLS AND PATHWAY LAYOUT AND DETAIL INFORMATION.
4. CONTRACTOR TO REMOVE ALL EXISTING TREES WITHIN THE EXTENTS OF WORK BOUNDARY. CONTRACTOR TO PROTECT TREES NEAR TO THE WORK EXTENTS ACCORDING TO THE SPECIFICATIONS.

LEGEND:

- SOD SURFACE
- NATIVE GRASS PLANTING
- BOULDER RIP RAP SHORELINE, SEE ENG.
- MEDIAN/BRIDGE
- CONCRETE MEDIAN
- PROPOSED TREE
- EXISTING TREE
- PROPERTY LINES
- EXTENTS OF WORK

LOCATION APPROVED
UNDERGROUND STRUCTURES

SUPV. U/G STRUCTURES COMMITTEE — DATE

NOTE:
LOCATION OF UNDERGROUND STRUCTURES AS SHOWN ARE BASED ON THE BEST INFORMATION AVAILABLE BUT NO GUARANTEE IS GIVEN THAT ALL EXISTING UTILITIES ARE SHOWN OR THAT THE GIVEN LOCATIONS ARE EXACT. CONFIRMATION OF EXISTENCE AND EXACT LOCATION OF ALL SERVICES MUST BE OBTAINED FROM THE INDIVIDUAL UTILITIES BEFORE PROCEEDING WITH CONSTRUCTION.

B.M.
ELEV.

NO.	REVISIONS	DATE	BY
2	REVISED PER ADDENDUM No.2	12.02.01	BGS
1	REVISED PER ADDENDUM No.1	12.01.16	BGS
0	ISSUED FOR TENDER	11.12.15	BGS

SCATLIFF + MILLER + MURRAY Inc.
TEL 204 927-3444 FAX 204 927-3443
1120 - 201 PORTAGE AVENUE WINNIPEG, MB, CANADA

DESIGNED BY	BGS	CHECKED BY	BGS
DRAWN BY	AR/IT	APPROVED BY	
HOR. SCALE:	AS NOTED	RELEASED FOR CONSTRUCTION:	
VERTICAL:	AS NOTED		
DATE	11.12.12	DATE	

LANDSCAPE ARCHITECT'S SEAL

CONSULTANT DRAWING NO.
L01

Winnipeg
THE CITY OF WINNIPEG
PUBLIC WORKS DEPARTMENT
ENGINEERING DIVISION

STURGEON ROAD
BRIDGE REPLACEMENT
PORTAGE AVENUE TO HALLONQUIST DRIVE

LANDSCAPE LAYOUT & DETAILS

SHEET 82 OF 82
CAD FILE DRAWING NUMBER 10032
CITY DRAWING NUMBER P-3331-20