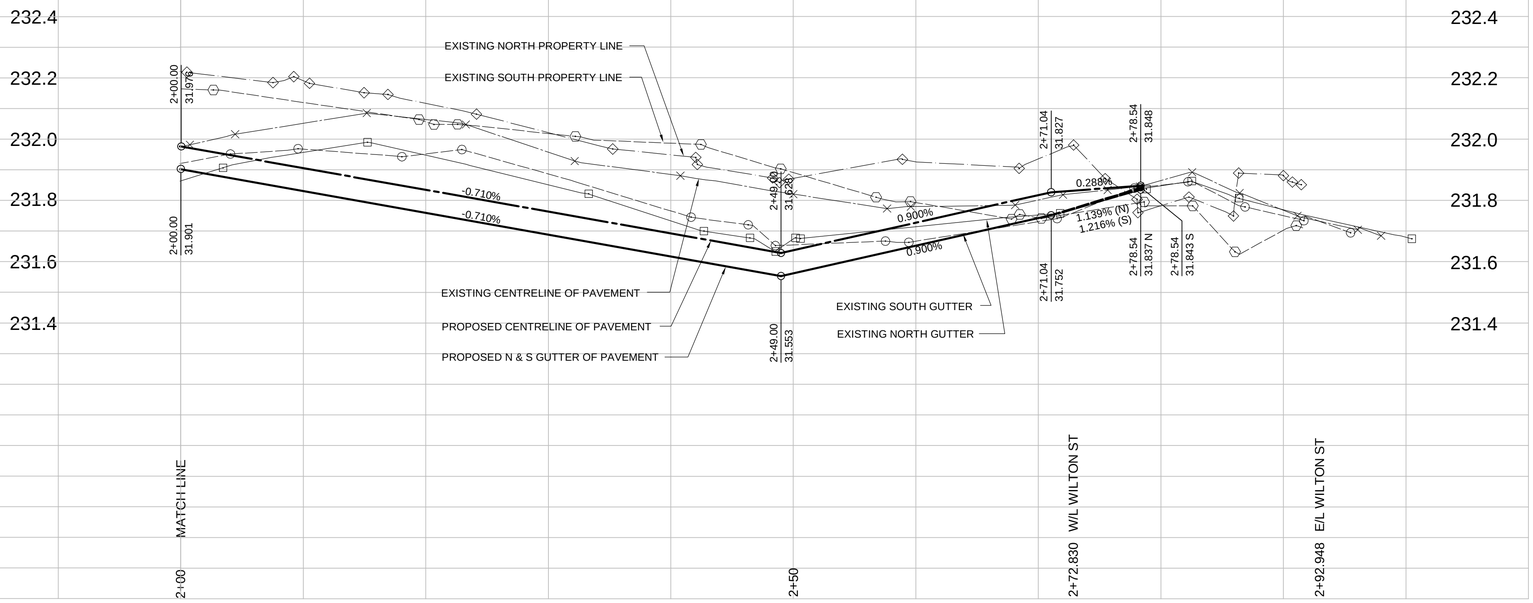

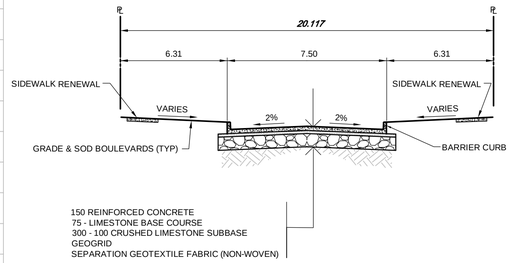

1 YALE AVENUE CROSS SECTION

HOR 1:150, VER 1:75

NOTE:
CHAINAGE IS ALONG CENTRELINE OF YALE AVENUE RIGHT-OF-WAY.

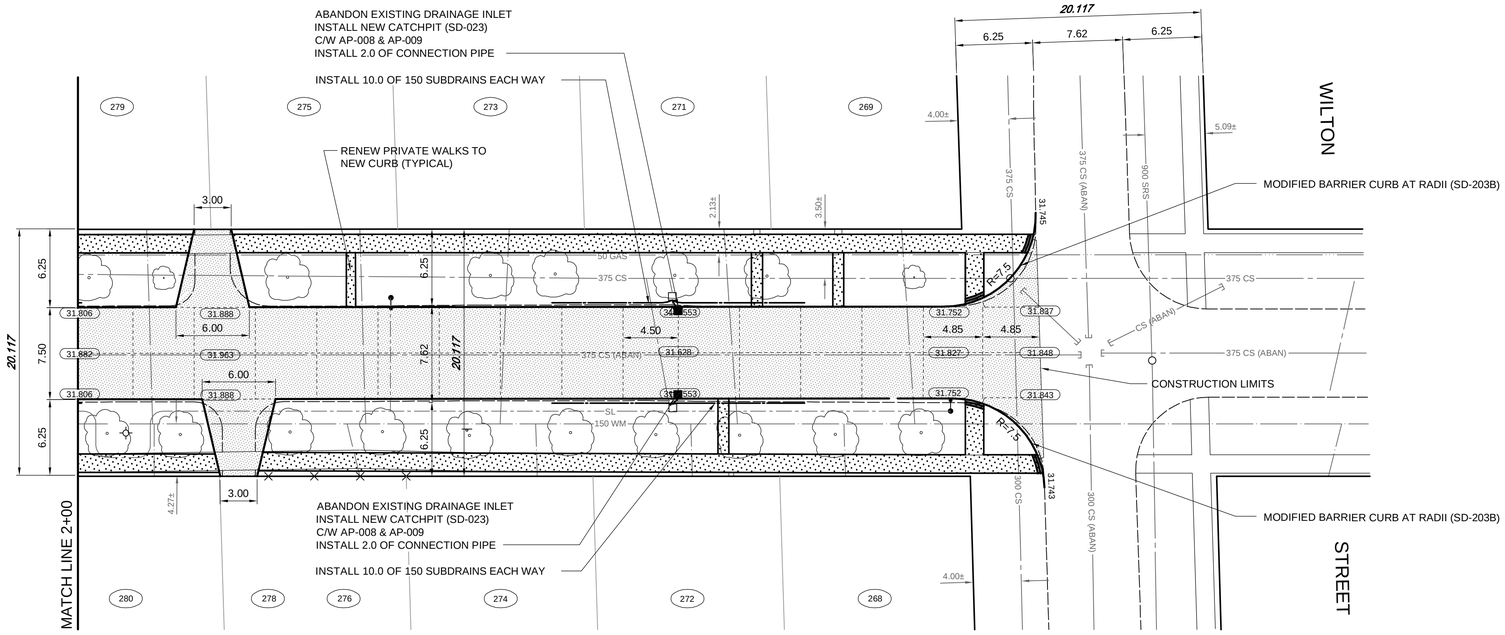

YALE AVENUE

150 WM	WATERMAIN	150 WM		SWALE			TRAFFIC SIGNAL	
400 FM	FEEDERMAIN	400 FM		MANHOLE			GAS	
300 LDS	LAND DRAINAGE SEWER	300 LDS		CATCHBASIN			HYDRO	
250 WWS	WASTEWATER SEWER	250 WWS		HYDRO BOX			MTS	
300 CS	COMBINED SEWER	300 CS		HYDRO POLE			SPRINKLER	
200 FCM	FORCEMAIN	200 FCM		LIGHT STANDARD		×31.175	ELEVATION	32.000
	JUNCTIONS			ANCHOR			SIDEWALK	
	HYDRANT			TREE			CURB	
	VALVE			SURVEY BAR			ASPHALT	
	CURB STOP			SIGNAL CONTROLLER			CONCRETE	
EXISTING	LEGEND-PLAN	PROPOSED	EXISTING	LEGEND-PLAN	PROPOSED	EXISTING	LEGEND-PLAN	PROPOSED

LOCATION APPROVED
UNDERGROUND STRUCTURES

SUPV. U/G STRUCTURES COMMITTEE — DATE

NOTE:
LOCATION OF UNDERGROUND STRUCTURES AS SHOWN ARE BASED ON THE BEST INFORMATION AVAILABLE. BUT NO GUARANTEE IS GIVEN THAT ALL EXISTING UTILITIES ARE SHOWN OR THAT THE GIVEN LOCATIONS ARE EXACT. CONFIRMATION OF EXISTENCE AND EXACT LOCATION OF ALL SERVICES MUST BE OBTAINED FROM THE INDIVIDUAL UTILITIES BEFORE PROCEEDING WITH CONSTRUCTION.

B.M.
ELEV.

NO.	REVISIONS	DATE	BY
00	ISSUED FOR TENDER	10.05.07	DAL

WARDROP A TETRA TECH COMPANY — PEOPLE, PASSION, PERFORMANCE. TRUSTED GLOBALLY

DESIGNED BY TF	CHECKED BY
DRAWN BY GMD	APPROVED BY
HOR. SCALE: 1 : 250 / VERTICAL: 1 : 10	RELEASED FOR CONSTRUCTION
DATE 10.03.03	DATE

PRELIMINARY DRAWING

NOT TO BE USED FOR CONSTRUCTION

CONSULTANT DRAWING NO.
1000070200-DWG-C1006-00

APEGM
Certificate of Authorization
Wardrop Engineering Inc.
No. 195 Expiry: April 30, 2011

Winnipeg
THE CITY OF WINNIPEG
PUBLIC WORKS DEPARTMENT
ENGINEERING DIVISION

2010 RESIDENTIAL STREET RENEWALS
NEW CONCRETE PAVEMENT

YALE AVENUE
100m EAST OF ROCKWOOD STREET TO WILTON STREET

CITY DRAWING NUMBER
SHEET 6 OF 16
C1006