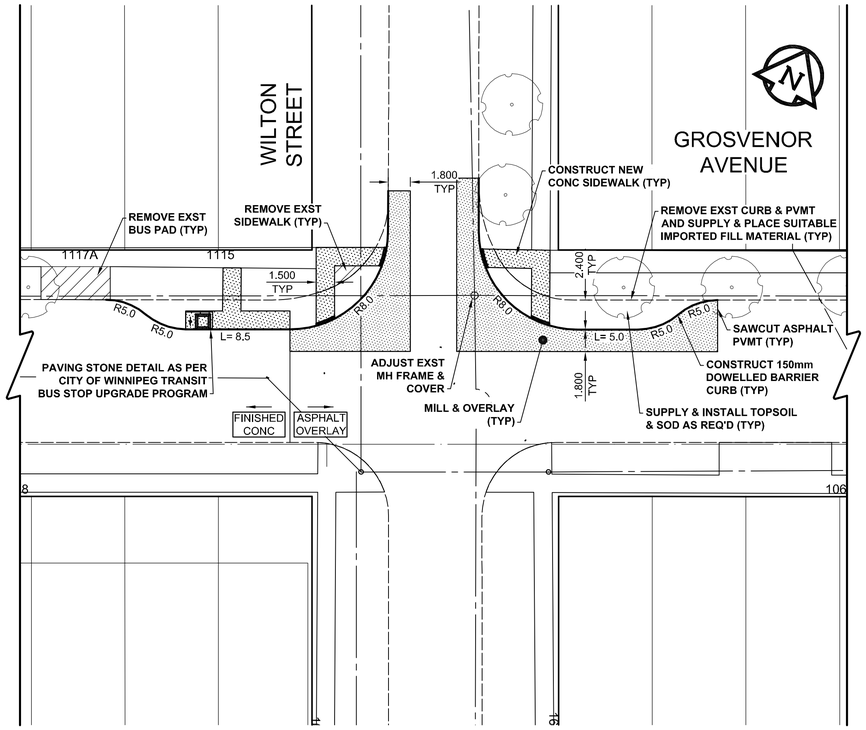

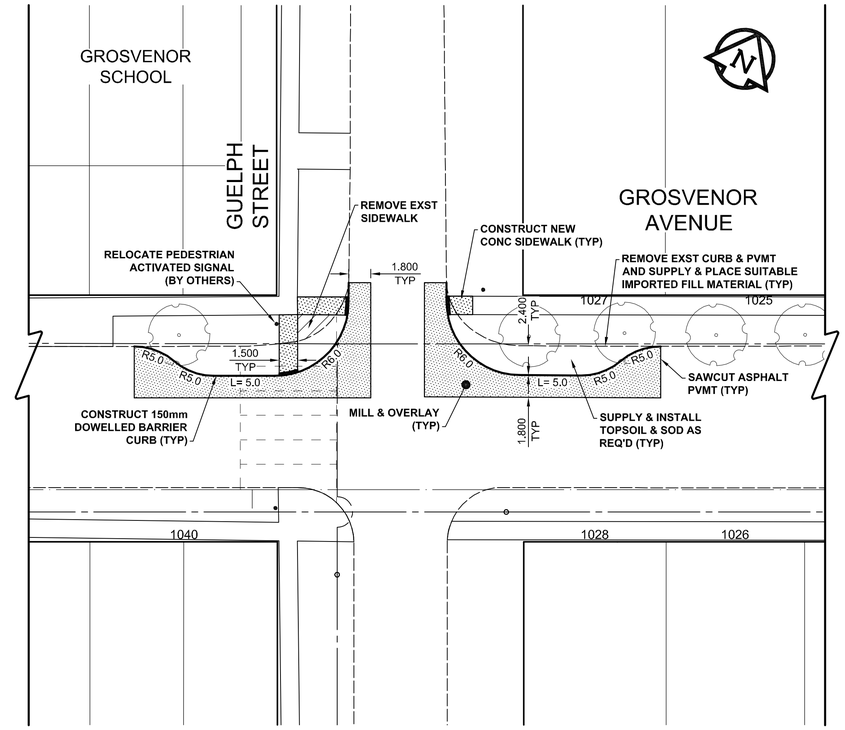

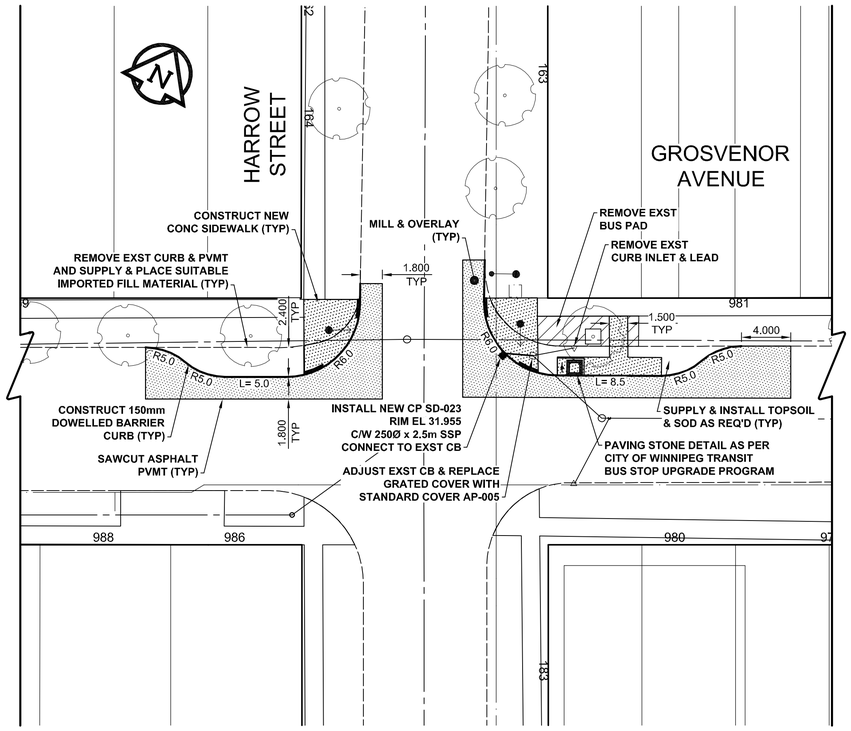

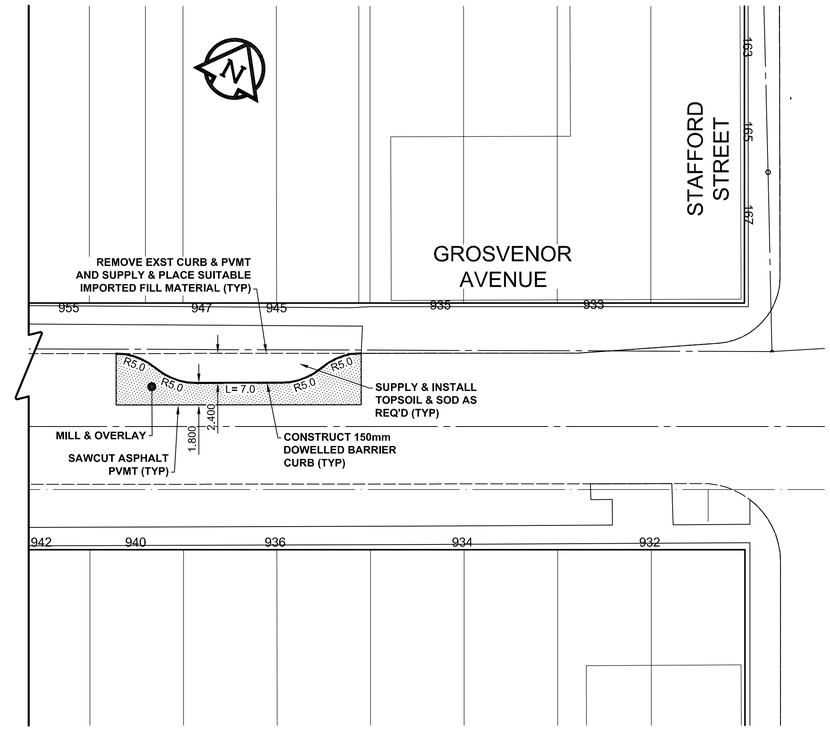

0 2.5 5 7.5 m SCALE 1:250

APEGM
Certificate of Authorization
AECOM Canada Ltd.
No. 4671 Date: June 8/10

BID OPPORTUNITY NO. 307-2010

METRIC

WHOLE NUMBERS INDICATE MILLIMETRES
DECIMALIZED NUMBERS INDICATE METRES

EXISTING	LEGEND - PLAN	NEW	EXISTING	LEGEND - PLAN	NEW	EXISTING	LEGEND - PLAN	NEW
	GAS			MANHOLE			CONCRETE PAVEMENT	
	MTS			CATCH BASIN / CATCH PIT			ASPHALT PAVEMENT	
	HYDRO			CURB INLET WITH BOX			CONC. SIDEWALK/MEDIAN	
	CATV/FO			TREE			PAVING STONE	
	TRAFFIC SIGNALS/PIT		TH-12	TEST HOLE			GRAVEL	
	LAND DRAINAGE SEWER			PROPERTY LINE			RAMP CURB	
	SANITARY/COMBINED SEWER			SURVEY BAR			PLANING/REMOVAL	
	SSP/DCP			FENCE				
	WATERMAIN			BOC/EOPAVT				
	SUBDRAIN		33.000	ELEVATION	33.100			
	DITCH			TRAFFIC SIGN				

LOCATION APPROVED
UNDERGROUND STRUCTURES

SUPR. U/G STRUCTURES COMMITTEE DATE

NOTE:
LOCATION OF UNDERGROUND STRUCTURES AS SHOWN ARE BASED ON THE BEST INFORMATION AVAILABLE. BUT NO GUARANTEE IS GIVEN THAT ALL EXISTING UTILITIES ARE SHOWN OR THAT THE GIVEN LOCATIONS ARE EXACT. CONFIRMATION OF EXISTENCE AND EXACT LOCATION OF ALL SERVICES MUST BE OBTAINED FROM THE INDIVIDUAL UTILITIES BEFORE PROCEEDING WITH CONSTRUCTION.

BM -
ELEV -

NO.	REVISIONS	YY/MM/DD	BY
0	ISSUED FOR CONSTRUCTION	10/06/09	KLC

AECOM

This drawing has been prepared for the use of AECOM's client and may not be used, reproduced or relied upon by third parties, except as agreed by AECOM and its client, as required by law or for use by governmental reviewing agencies. AECOM accepts no responsibility, and denies any liability whatsoever, to any party that modifies this drawing without AECOM's express written consent. Do not scale this document. All measurements must be obtained from stated dimensions.

DESIGNED BY	JGK/GFN	CHECKED BY	JC
DRAWN BY	KLC	APPROVED BY	TGS
HOR. SCALE	1:250	RELEASED FOR CONSTRUCTION	
VERT. SCALE	1:10		
DATE	10/06/09	DATE	June 8, 2010

PROFESSIONAL'S SEAL
PROVINCE OF MANITOBA
J.N. CRANG
June 8/10
REGISTERED PROFESSIONAL ENGINEER

CONSULTANT DRAWING NO.
060144303_03-CT1003_RX.dwg

Winnipeg

THE CITY OF WINNIPEG
PUBLIC WORKS DEPARTMENT
ENGINEERING DIVISION

2010 ACTIVE TRANSPORTATION/ INFRASTRUCTURE STIMULUS PROGRAM

GROSVENOR AVENUE
WILTON STREET TO STAFFORD STREET
CURB EXTENSIONS

CITY DRAWING NUMBER W-377-10
SHEET 10 OF 22
DRAWING No. 10
REV 0

A1 SIZE 23.4" x 33.1" (594mm x 841mm)
PLOT: 10/06/08 4:19:33 PM
AECOM FILE NAME: 060144303_03-CT1003_RX.dwg Saved By: cooperkl