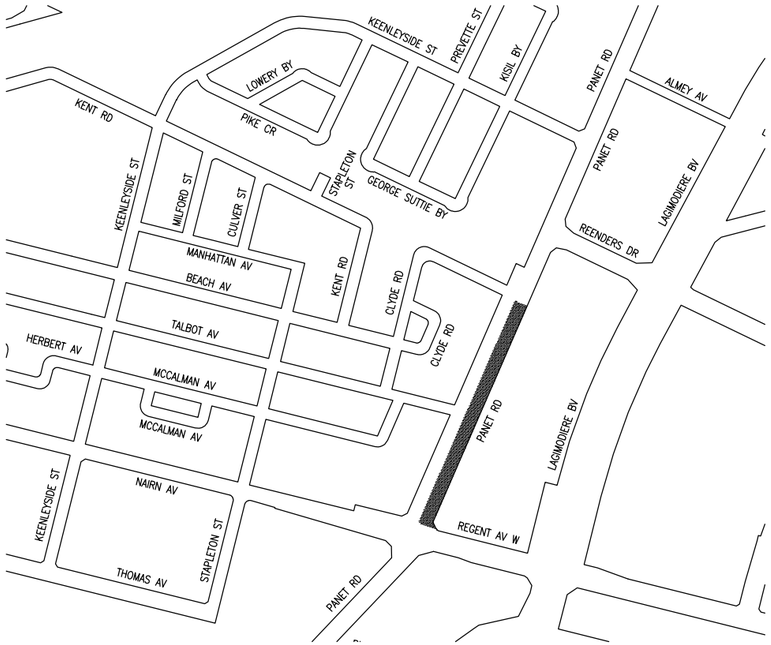

PANET ROAD – NORTH BOUND
FROM NAIRN AVENUE TO CLYDE ROAD

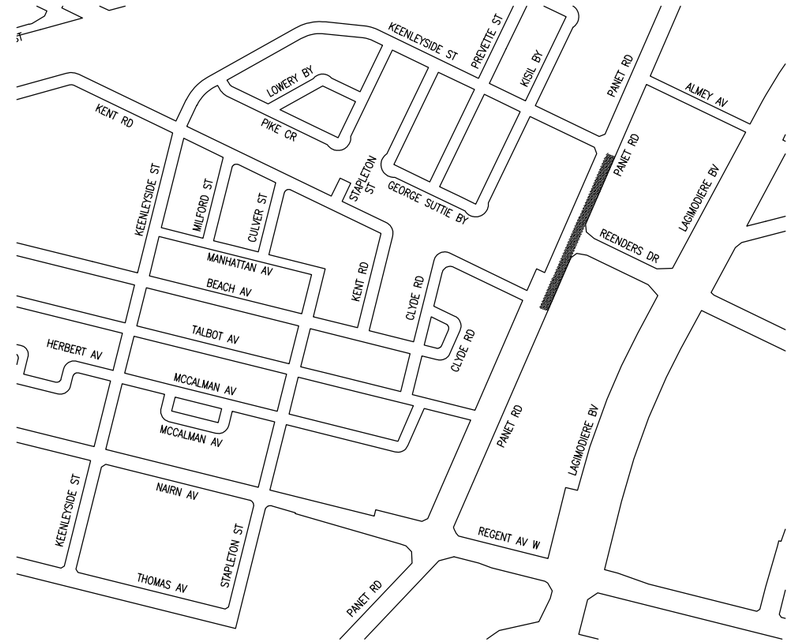

PANET ROAD – NORTH BOUND
FROM CLYDE ROAD TO KEENLEYSIDE STREET

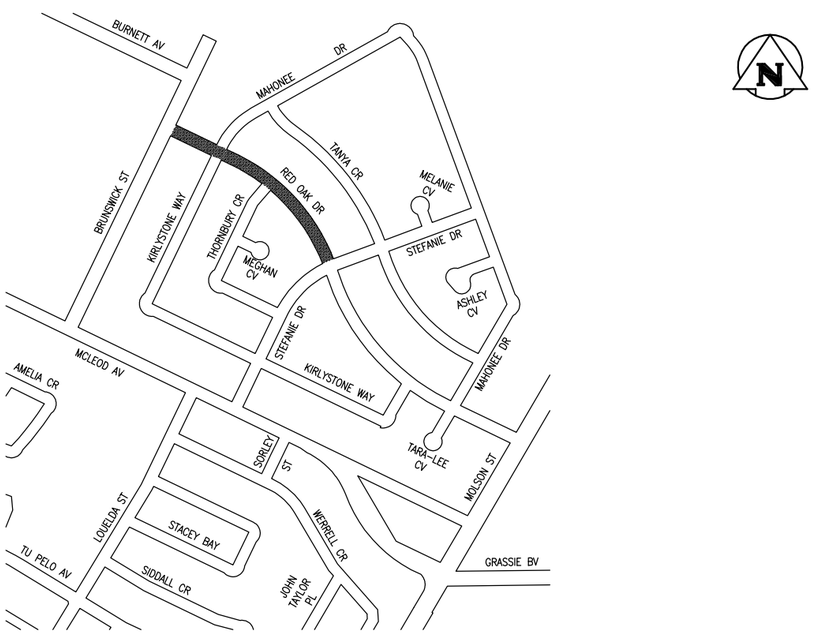

RED OAK DRIVE
FROM BRUNSWICK STREET TO STEFANIE DRIVE

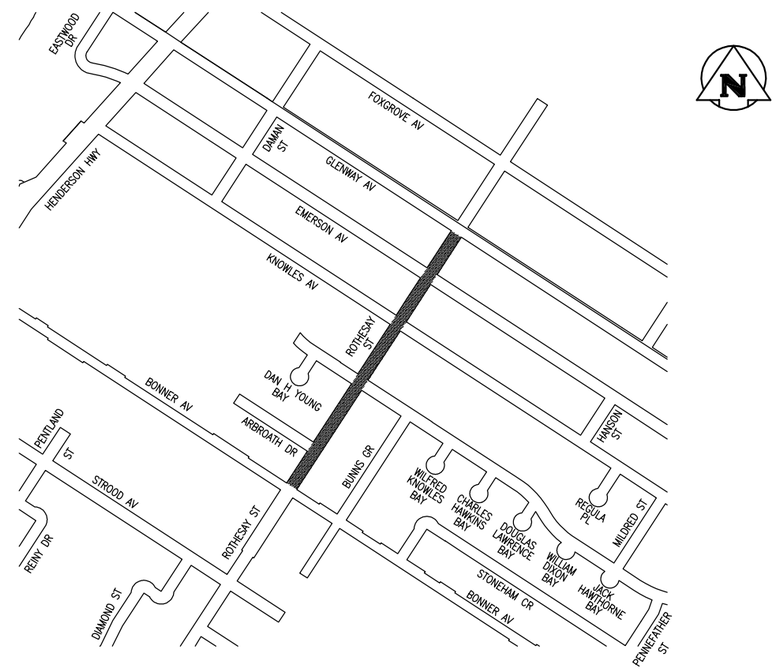

ROTHESAY STREET
FROM BONNER AVENUE TO GLENWAY AVENUE

0 100 200 300 400 500m

SCALE: 1:5000 METRIC 24"x36"
1:10,000 METRIC 11"x17"

NO.	D / M / Y	DESCRIPTION	BY

REVISIONS / ISSUE

A. SECTION LETTER OR DETAIL NUMBER
B. DRAWING WHERE SECTION OR DETAIL IS DRAWN
OR
DRAWING WHERE SECTION OR DETAIL WAS INDICATED
SECTION OR DETAIL SHOWN ON

KGS GROUP CONSULTING ENGINEERS

CLIENT: Winnipeg
THE CITY OF WINNIPEG
PUBLIC WORKS DEPARTMENT

PROJECT:
2010 THIN BITUMINOUS OVERLAY (T.B.O.) PROGRAM

DWG. DESCRIPTION:
PANET ROAD, RED OAK DRIVE AND ROTHESAY STREET

ENG. STAMP

DESIGNED: BY: CHECKED:
DRAWN: BY: DMW CHECKED:
APPROVED:
SCALE: AS NOTED
DATE: MAR/2010

10–0107–05 SK05

CLIENT DWG. NO.
REV: A

24x36B

KGS FILE NO.: P:\Projects\2010\10-0107-05\Dwg\Mun\TBO PLOT.dwg
24"x36"/PLOT SCALE: 1:1